



# The Sizewell C Project

## 4.7 Land Plans Showing the Proposed Changes

September 2021

Planning Act 2008

Infrastructure Planning (Applications: Prescribed Forms and Procedure) Regulations 2009

Revision: 1.0

Applicable Regulation: Regulation 5(b)(i)

PINS Reference Number: EN010012





# Land Plans Showing Proposed Changes – For Approval

Drawing Number	Revision	Drawing Title	Scale	Sheet Size
SZC/PLC/KEY_PLAN_OVERVIEW	01	Land Plans Showing Proposed Land Changes Key Plan Overview	1:125000	A1
SZC/PLC/KEY_PLAN_1	01	Land Plans Showing Proposed Land Changes Key Plan 1	1:35000	A1
SZC/PLC/KEY_PLAN_2	01	Land Plans Showing Proposed Land Changes Key Plan 2	1:35000	A1
SZC/PLC/KEY_PLAN_3	01	Land Plans Showing Proposed Land Changes Key Plan 3	1:35000	A1
SZC/PLC/1	01	Main Development Site And Rail Land Plans Showing Proposed Land Changes Sheet 1 of 28	1:2500	A1
SZC/PLC/2	01	Main Development Site And Rail Land Plans Showing Proposed Land Changes Sheet 2 of 28	1:2500	A1
SZC/PLC/3	01	Main Development Site And Rail Land Plans Showing Proposed Land Changes Sheet 3 of 28	1:2500	A1
SZC/PLC/4	01	Main Development Site And Rail Land Plans Showing Proposed Land Changes Sheet 4 of 28	1:2500	A1
SZC/PLC/5	01	Main Development Site And Rail Land Plans Showing Proposed Land Changes Sheet 5 of 28	1:2500	A1
SZC/PLC/6	01	Main Development Site And Rail Land Plans Showing Proposed Land Changes Sheet 6 of 28	1:10000	A1
SZC/PLC/7	01	Main Development Site And Rail Land Plans Showing Proposed Land Changes Sheet 7 of 28	1:2500	A1
SZC/PLC/8	01	Main Development Site And Rail Land Plans Showing Proposed Land Changes Sheet 8 of 28	1:2500	A1
SZC/PLC/9	01	Main Development Site And Rail Land Plans Showing Proposed Land Changes Sheet 9 of 28	1:2500	A1
SZC/PLC/10	01	Main Development Site And Rail Land Plans Showing Proposed Land Changes Sheet 10 of 28	1:2500	A1
SZC/PLC/11	01	Sports Facilities Land Plans Showing Proposed Land Changes Sheet 11 of 28	1:1250	A1
SZC/PLC/12	01	Fen Meadow (Halesworth) Land Plans Showing Proposed Land Changes Sheet 12 of 28	1:1250	A1
SZC/PLC/13	01	Fen Meadow (Benhall) Land Plans Showing Proposed Land Changes Sheet 13 of 28	1:2500	A1
SZC/PLC/14	01	Marsh Harrier Habitat Land Plans Showing Proposed Land Changes Sheet 14 of 28	1:2500	A1
SZC/PLC/15	01	Northern Park and Ride Land Plans Showing Proposed Land Changes Sheet 15 of 28	1:2500	A1
SZC/PLC/16	01	Southern Park and Ride Land Plans Showing Proposed Land Changes Sheet 16 of 28	1:2500	A1
SZC/PLC/17	01	Two Village Bypass Land Plans Showing Proposed Land Changes Sheet 17 of 28	1:2500	A1
SZC/PLC/18	01	Two Village Bypass Land Plans Showing Proposed Land Changes Sheet 18 of 28	1:2500	A1
SZC/PLC/19	01	Sizewell Link Road Land Plans Showing Proposed Land Changes Sheet 19 of 28	1:2500	A1
SZC/PLC/20	01	Sizewell Link Road Land Plans Showing Proposed Land Changes Sheet 20 of 28	1:2500	A1
SZC/PLC/21	01	Sizewell Link Road Land Plans Showing Proposed Land Changes Sheet 21 of 28	1:2500	A1
SZC/PLC/22	01	Sizewell Link Road Land Plans Showing Proposed Land Changes Sheet 22 of 28	1:2500	A1
SZC/PLC/23	01	Freight Management Facility Land Plans Showing Proposed Land Changes Sheet 23 of 28	1:1250	A1
SZC/PLC/24	01	Yoxford Roundabout Land Plans Showing Proposed Land Changes Sheet 24 of 28	1:1250	A1
SZC/PLC/25	01	A12/B1119 Junction at Saxmundham Land Plans Showing Proposed Land Changes Sheet 25 of 28	1:1250	A1
SZC/PLC/26	01	A1094/B1069 South of Knodishall Land Plans Showing Proposed Land Changes Sheet 26 of 28	1:2500	A1


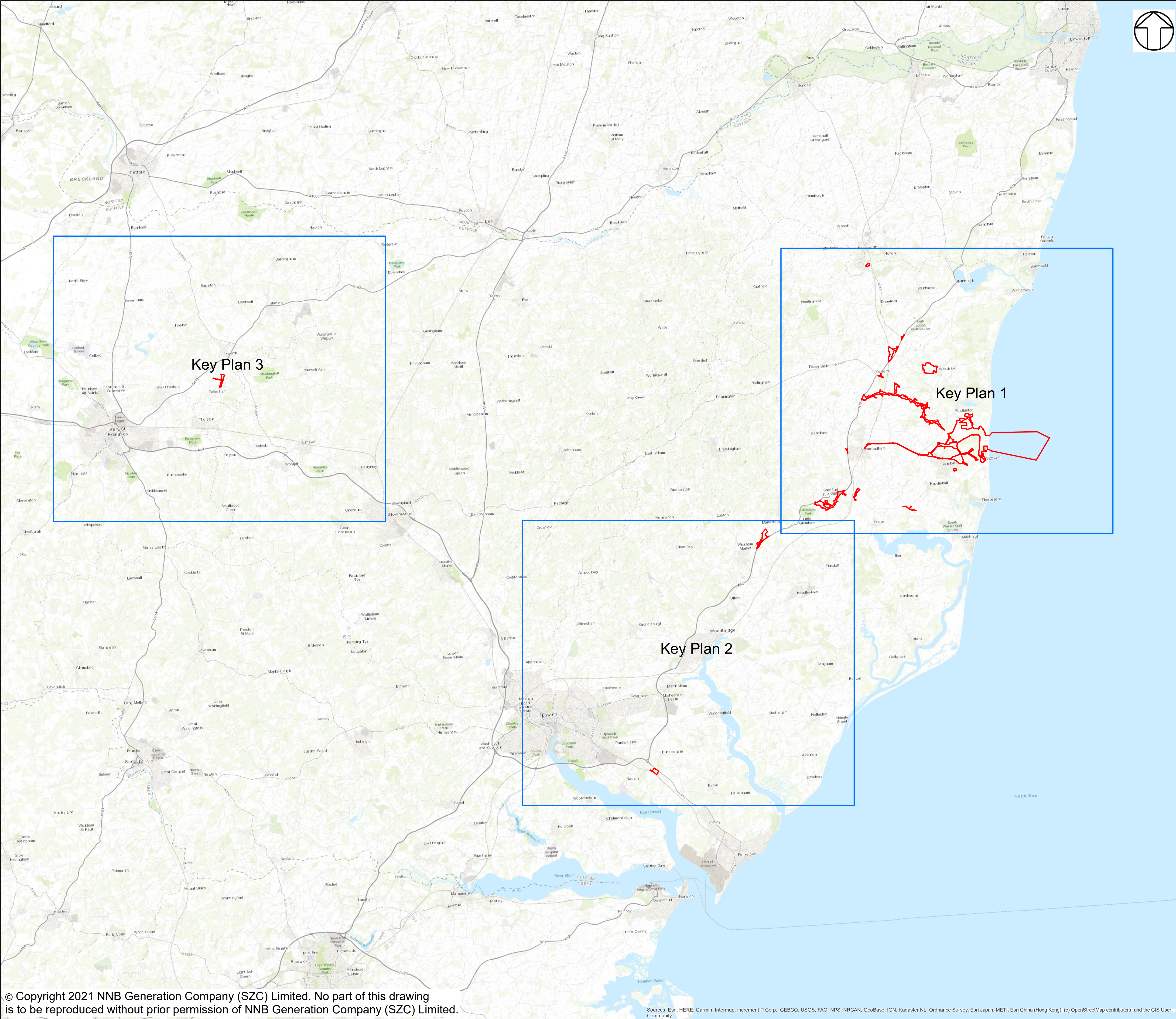


# Land Plans – For Approval

Drawing Number	Revision	Drawing Title	Scale	Sheet Size
SZC/PLC/27	01	A12/A144 South of Bramfield Land Plans Showing Proposed Land Changes Sheet 27 of 28	1:1250	A1
SZC/PLC/28	01	Fen Meadow (Pakenham) Land Plans Showing Proposed Land Changes Sheet 28 of 28	1:2500	A1







NOTES:

KEY:

ORDER LIMITS

01	SEPT 2021	IM	KC	PROPOSED REDUCTION OF ORDER LIMITS - DEADLINE 8 SUBMISSION	SZC CO	
REVISION	DATE	DRAWN	CHECKED	REASONS FOR REVISION / COMMENTS	APPROVED	

NOT PROTECTIVELY MARKED

COPYRIGHT:

Reproduced from Ordnance Survey map with the permission of Ordnance Survey on behalf of the controller of Her Majesty's Stationary Office © Crown copyright (2021). All Rights reserved. NNB GenCo Licence: 0100060408



PROJECT:  
SIZEWELL C

DOCUMENT:  
LAND PLANS  
SHOWING PROPOSED LAND CHANGES  
REGULATION 5(b)(i) INFRASTRUCTURE  
PLANNING (COMPULSORY ACQUISITION)  
REGULATIONS 2010

DRAWING TITLE:  
LAND PLANS  
SHOWING PROPOSED LAND CHANGES  
KEY PLAN OVERVIEW

DRAWING NO:  
SZC/PLC/KEY\_PLAN\_OVERVIEW

REVISION:  
01


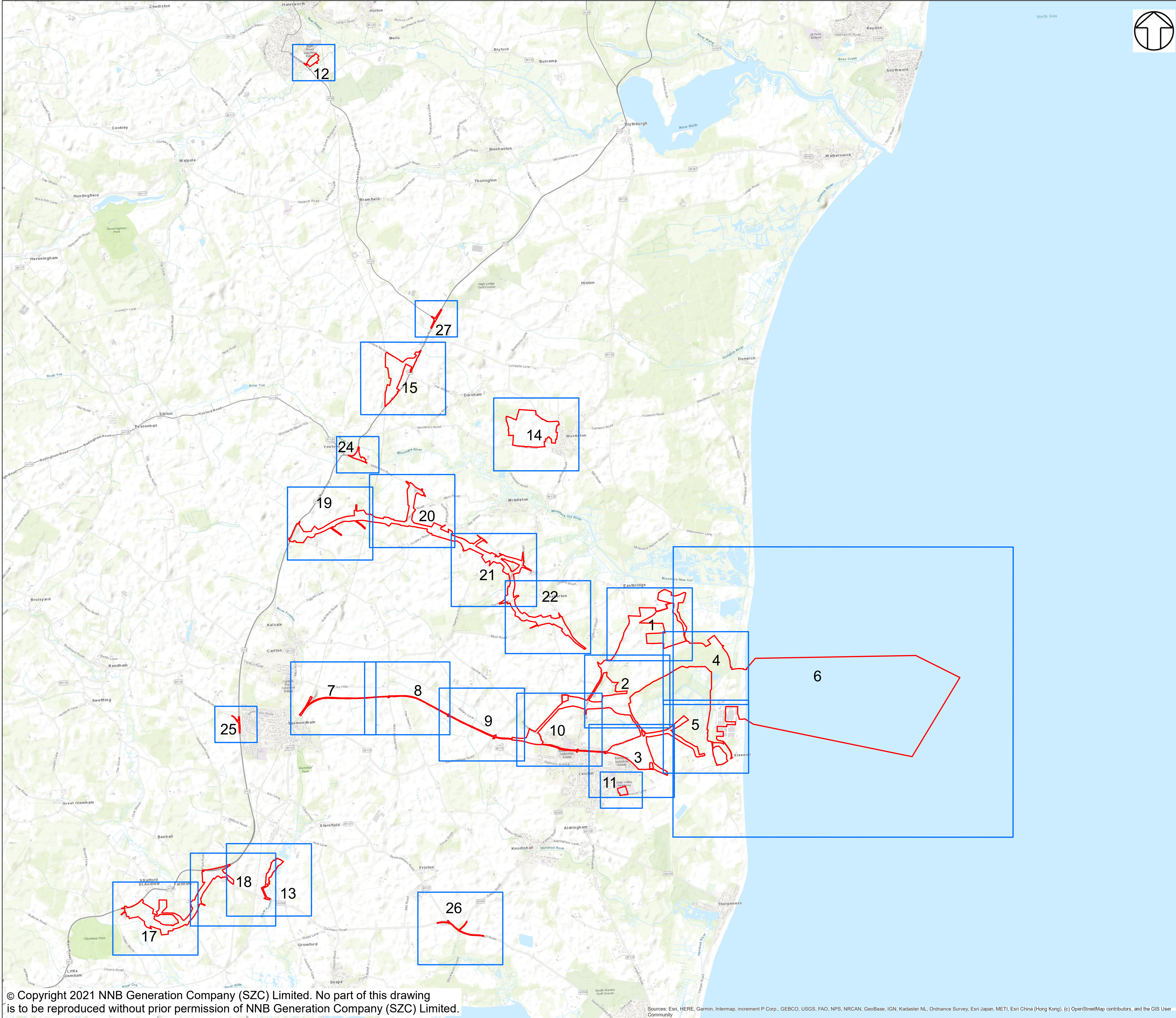
DATE: SEPT 2021

DRAWN: I.M.

SCALE: 1:125,000 @A1







NOTES:

KEY:

ORDER LIMITS

01	SEPT 2021	IM	KC	PROPOSED REDUCTION OF ORDER LIMITS - DEADLINE 8 SUBMISSION	SZC CO	
REVISION	DATE	DRAWN	CHECKED	REASONS FOR REVISION / COMMENTS	APPROVED	

NOT PROTECTIVELY MARKED

COPYRIGHT:

Reproduced from Ordnance Survey map with the permission of Ordnance Survey on behalf of the controller of Her Majesty's Stationery Office © Crown copyright (2021). All Rights reserved. NNB GenCo Licence: 0100060408



PROJECT:  
SIZEWELL C

DOCUMENT:  
LAND PLANS  
SHOWING PROPOSED LAND CHANGES  
REGULATION 5(b)(i) INFRASTRUCTURE  
PLANNING (COMPULSORY ACQUISITION)  
REGULATIONS 2010

DRAWING TITLE:  
LAND PLANS  
SHOWING PROPOSED LAND CHANGES  
KEY PLAN 1

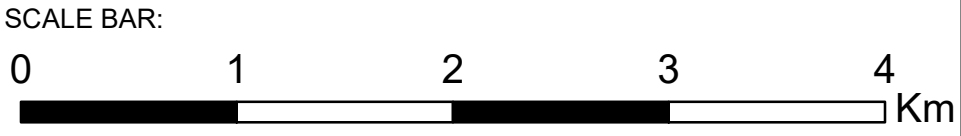
DRAWING NO:  
SZC/PLC/KEY\_PLAN\_1

REVISION:  
01


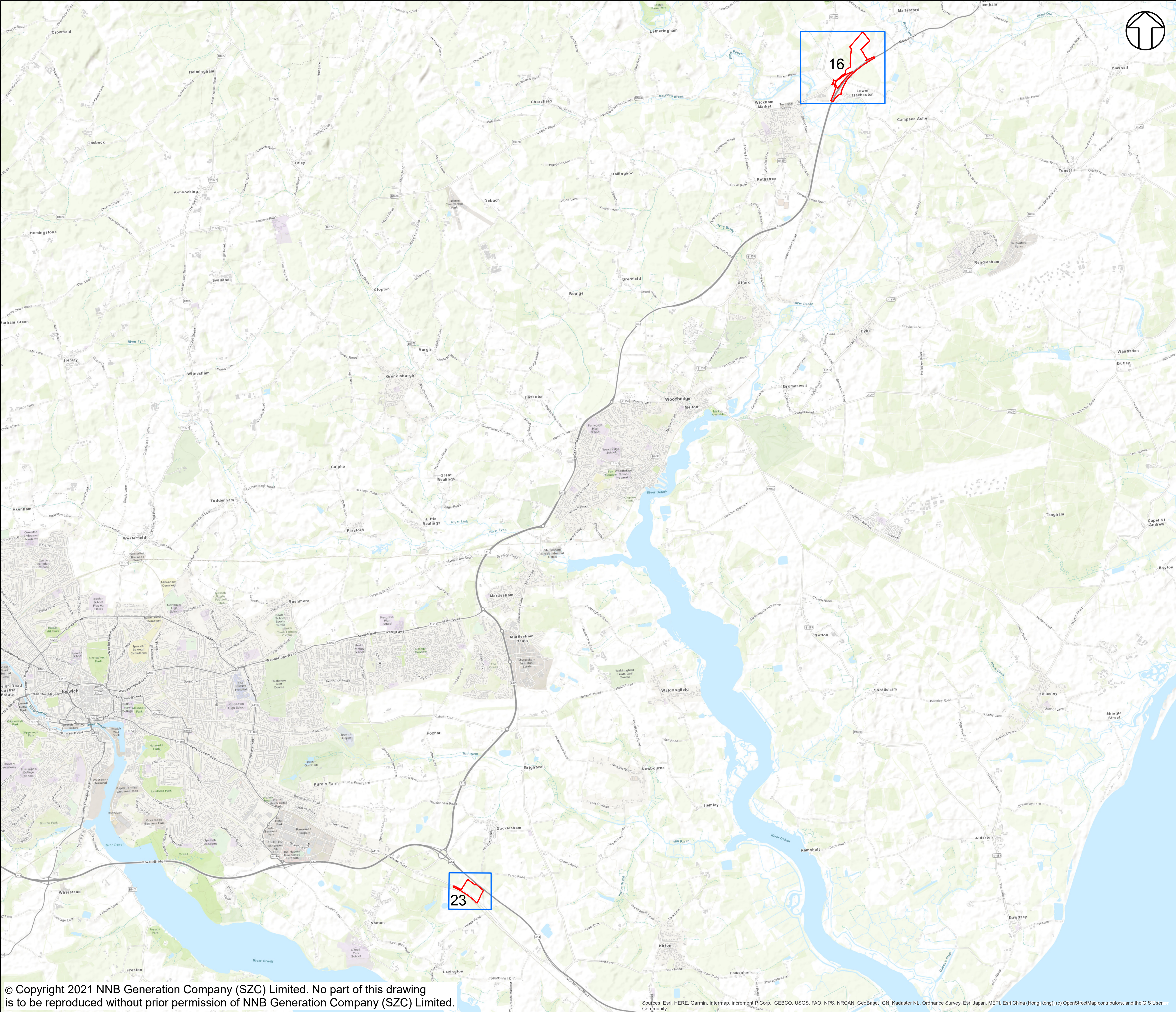
DATE:  
SEPT 2021

DRAWN:  
I.M.

SCALE:  
1:35,000 @A1







NOTES:

KEY:

ORDER LIMITS

01	SEPT 2021	IM	KC	PROPOSED REDUCTION OF ORDER LIMITS - DEADLINE 8 SUBMISSION		SZC CO
REVISION	DATE	DRAWN	CHECKED	REASONS FOR REVISION / COMMENTS		APPROVED

NOT PROTECTIVELY MARKED

COPYRIGHT:

Reproduced from Ordnance Survey map with the permission of Ordnance Survey on behalf of the controller of Her Majesty's Stationery Office © Crown copyright (2021). All Rights reserved. NNB GenCo Licence: 0100060408



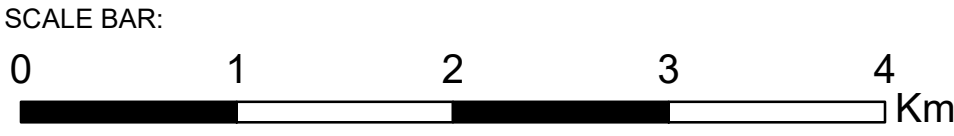
PROJECT:  
SIZEWELL C

DOCUMENT:  
LAND PLANS  
SHOWING PROPOSED LAND CHANGES  
REGULATION 5(b)(i) INFRASTRUCTURE  
PLANNING (COMPULSORY ACQUISITION)  
REGULATIONS 2010


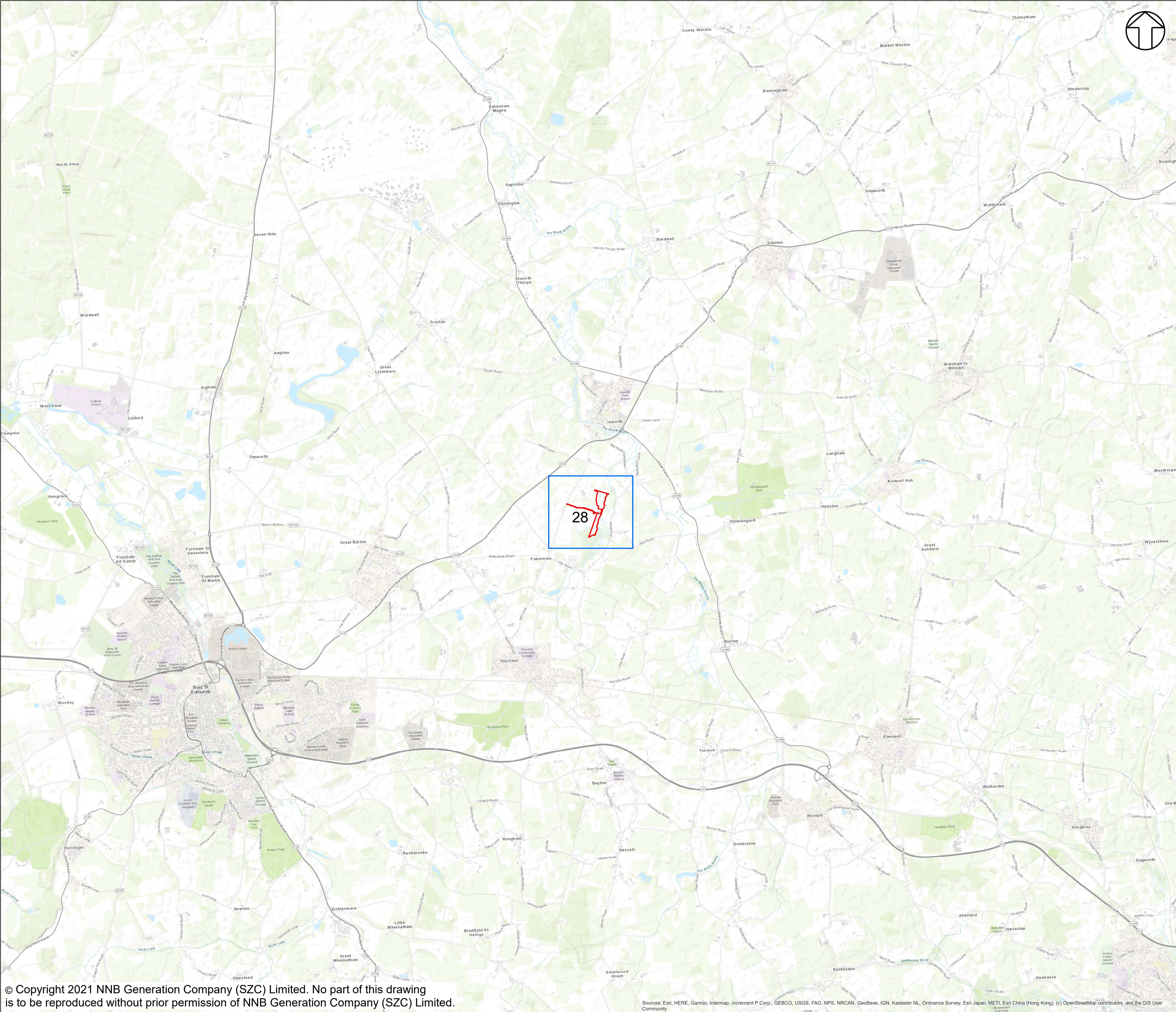
DRAWING TITLE:  
LAND PLANS  
SHOWING PROPOSED LAND CHANGES  
KEY PLAN 2

DRAWING NO: SZC/PLC/KEY_PLAN_2	REVISION: 01
-----------------------------------	-----------------

DATE: SEPT 2021	DRAWN: I.M.	SCALE: 1:35,000 @A1
--------------------	----------------	------------------------







NOTES:

KEY:

ORDER LIMITS

01	SEPT 2021	IM	KC	PROPOSED REDUCTION OF ORDER LIMITS - DEADLINE 8 SUBMISSION	SZC CO
REVISION	DATE	DRAWN	CHECKED	REASONS FOR REVISION / COMMENTS	APPROVED

NOT PROTECTIVELY MARKED

COPYRIGHT:

Reproduced from Ordnance Survey map with the permission of Ordnance Survey on behalf of the controller of Her Majesty's Stationery Office © Crown copyright (2021). All Rights reserved. NNB GenCo Licence: 0100060408



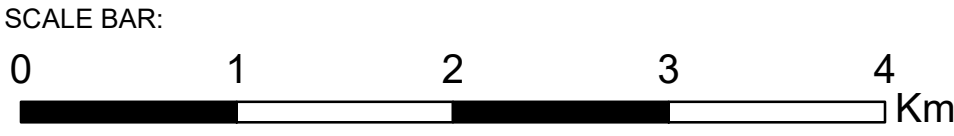
PROJECT:  
SIZEWELL C

DOCUMENT:  
LAND PLANS  
SHOWING PROPOSED LAND CHANGES  
REGULATION 5(b)(i) INFRASTRUCTURE  
PLANNING (COMPULSORY ACQUISITION)  
REGULATIONS 2010

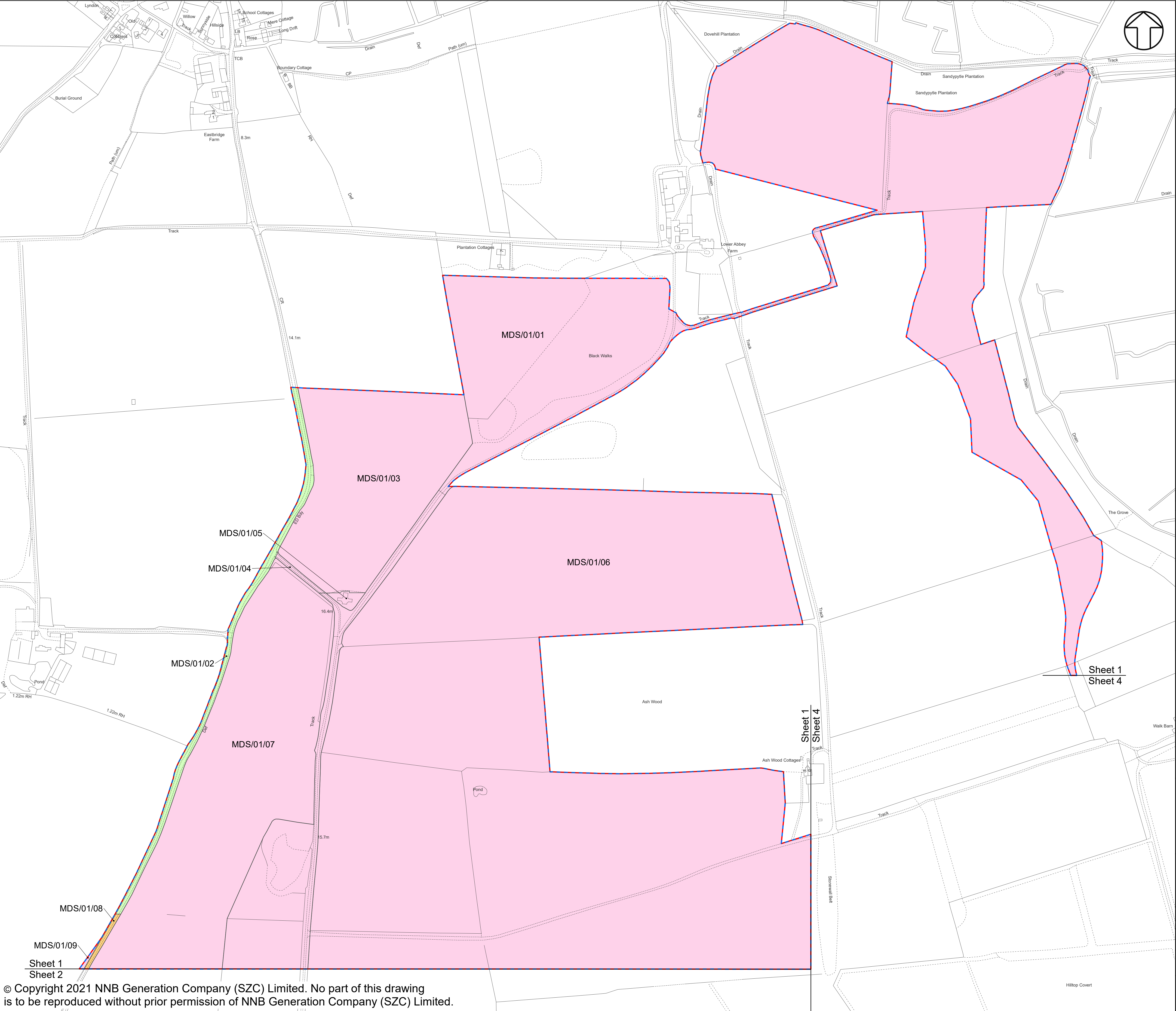
DRAWING TITLE:  
LAND PLANS  
SHOWING PROPOSED LAND CHANGES  
KEY PLAN 3

DRAWING NO: SZC/PLC/KEY_PLAN_3	REVISION: 01
-----------------------------------	-----------------

DATE: SEPT 2021	DRAWN: I.M.	SCALE: 1:35,000 @A1
--------------------	----------------	------------------------







KEY:

- PROPOSED NEW ORDER LIMITS
- EXISTING ORDER LIMITS
- EXISTING ORDER LIMITS COINCIDING WITH PROPOSED NEW ORDER LIMITS
- ALL FREEHOLD AND LEASEHOLD INTERESTS TO BE COMPULSORILY ACQUIRED
- NON-HIGHWAY SUBJECT TO TEMPORARY POSSESSION
- ACQUISITION OF RIGHTS BY THE CREATION OF NEW RIGHTS OR THE IMPOSITION OF RESTRICTIVE COVENANTS
- PRESUMED HIGHWAY - SUBJECT TO TEMPORARY POSSESSION
- PRESUMED HIGHWAY - FREEHOLD AND LEASEHOLD INTERESTS TO BE COMPULSORILY ACQUIRED
- LAND OUTSIDE THE ORDER LIMITS
- PROPOSED CHANGES NOT CONSTITUTING 'ADDITIONAL LAND' AS DEFINED BY THE CA REGULATIONS (LAND PROPOSED TO BE REMOVED FROM THE ORDER LIMITS IN THE APPLICATION)

01	SEPT 2021	IM	KC	PROPOSED REDUCTION OF ORDER LIMITS - DEADLINE 8 SUBMISSION	SZC Co
REVISION	DATE	DRAWN	CHECKED	REASONS FOR REVISION / COMMENTS	APPROVED

NOT PROTECTIVELY MARKED

COPYRIGHT:  
Reproduced from Ordnance Survey map with the permission of Ordnance Survey on behalf of the controller of Her Majesty's Stationery Office © Crown copyright (2021). All Rights reserved. NNB GenCo Licence: 0100060408



PROJECT:  
SIZEWELL C

DOCUMENT:  
LAND PLANS  
SHOWING PROPOSED LAND CHANGES  
REGULATION 5(b)(i) INFRASTRUCTURE  
PLANNING (COMPULSORY ACQUISITION)  
REGULATIONS 2010

DRAWING TITLE:  
MAIN DEVELOPMENT SITE AND RAIL  
LAND PLANS  
SHOWING PROPOSED LAND CHANGES  
SHEET 1 OF 28

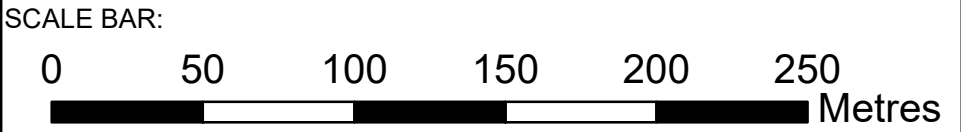
DRAWING NO:  
SZC/PLC/1

REVISION:  
01


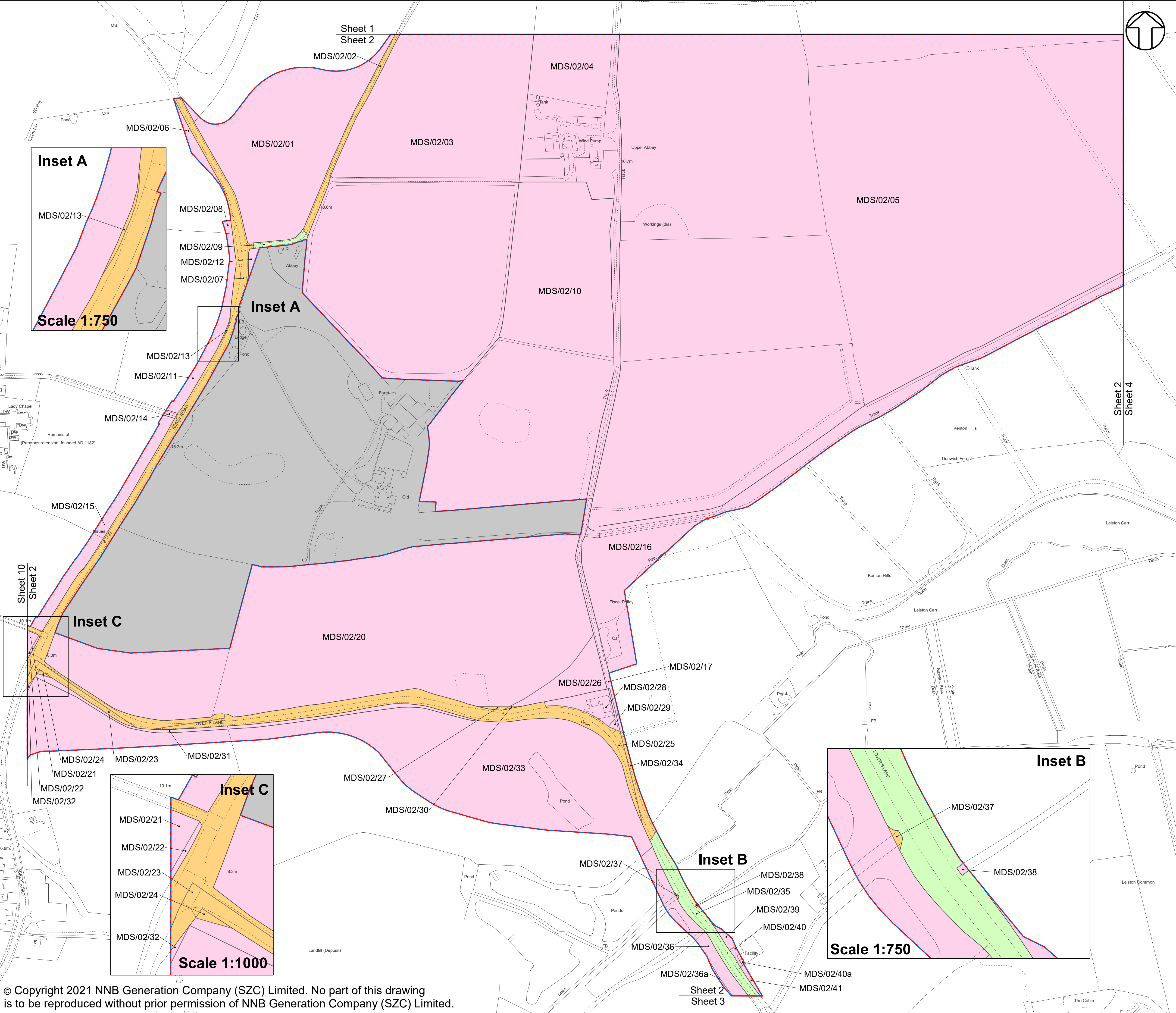
DATE: SEPT 2021

DRAWN: I.M.

SCALE: 1:2,500 @A1







- KEY:**
- PROPOSED NEW ORDER LIMITS
  - EXISTING ORDER LIMITS
  - EXISTING ORDER LIMITS COINCIDING WITH PROPOSED NEW ORDER LIMITS
  - ALL FREEHOLD AND LEASEHOLD INTERESTS TO BE COMPULSORILY ACQUIRED
  - NON-HIGHWAY SUBJECT TO TEMPORARY POSSESSION
  - ACQUISITION OF RIGHTS BY THE CREATION OF NEW RIGHTS OR THE IMPOSITION OF RESTRICTIVE COVENANTS
  - PRESUMED HIGHWAY - SUBJECT TO TEMPORARY POSSESSION
  - PRESUMED HIGHWAY - FREEHOLD AND LEASEHOLD INTERESTS TO BE COMPULSORILY ACQUIRED
  - LAND OUTSIDE THE ORDER LIMITS
  - PROPOSED CHANGES NOT CONSTITUTING 'ADDITIONAL LAND' AS DEFINED BY THE CA REGULATIONS (LAND PROPOSED TO BE REMOVED FROM THE ORDER LIMITS IN THE APPLICATION)

REVISION	DATE	DRAWN	CHECKED	REASONS FOR REVISION / COMMENTS	APPROVED
01	SEPT 2021	IM	KC	PROPOSED REDUCTION OF ORDER LIMITS - DEADLINE 8 SUBMISSION	SZC Co

NOT PROTECTIVELY MARKED

**COPYRIGHT:**  
Reproduced from Ordnance Survey map with the permission of Ordnance Survey on behalf of the controller of Her Majesty's Stationery Office © Crown copyright (2021). All Rights reserved. NNB GenCo Licence: 0100060408



**PROJECT:**  
SIZEWELL C

**DOCUMENT:**  
LAND PLANS  
SHOWING PROPOSED LAND CHANGES  
REGULATION 5(b)(i) INFRASTRUCTURE  
PLANNING (COMPULSORY ACQUISITION)  
REGULATIONS 2010

**DRAWING TITLE:**  
MAIN DEVELOPMENT SITE AND RAIL  
LAND PLANS  
SHOWING PROPOSED LAND CHANGES  
SHEET 2 OF 28

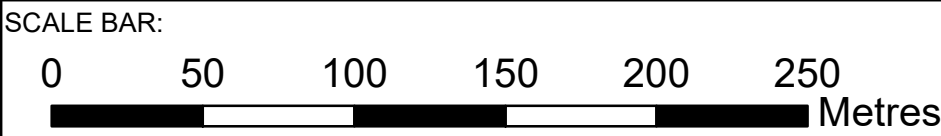
**DRAWING NO:**  
SZC/PLC/2

**REVISION:**  
01

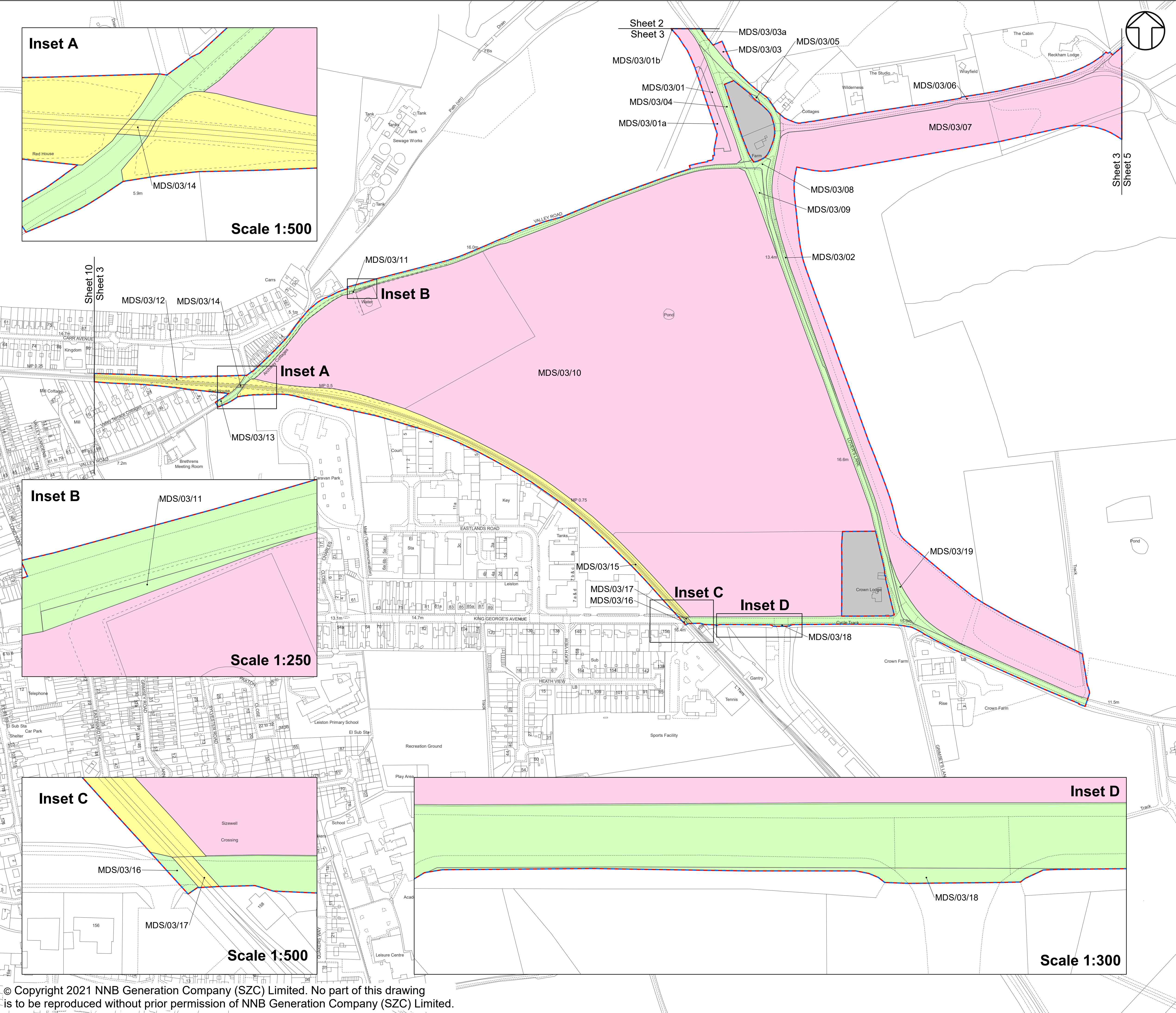
**DATE:**  
SEPT 2021

**DRAWN:**  
I.M.

**SCALE:**  
1:2,500 @A1







**KEY:**

- PROPOSED NEW ORDER LIMITS
- EXISTING ORDER LIMITS
- EXISTING ORDER LIMITS COINCIDING WITH PROPOSED NEW ORDER LIMITS
- ALL FREEHOLD AND LEASEHOLD INTERESTS TO BE COMPULSORILY ACQUIRED
- NON-HIGHWAY SUBJECT TO TEMPORARY POSSESSION
- ACQUISITION OF RIGHTS BY THE CREATION OF NEW RIGHTS OR THE IMPOSITION OF RESTRICTIVE COVENANTS
- PRESUMED HIGHWAY - SUBJECT TO TEMPORARY POSSESSION
- PRESUMED HIGHWAY - FREEHOLD AND LEASEHOLD INTERESTS TO BE COMPULSORILY ACQUIRED
- LAND OUTSIDE THE ORDER LIMITS
- PROPOSED CHANGES NOT CONSTITUTING 'ADDITIONAL LAND' AS DEFINED BY THE CA REGULATIONS (LAND PROPOSED TO BE REMOVED FROM THE ORDER LIMITS IN THE APPLICATION)

01	SEPT 2021	IM	KC	PROPOSED REDUCTION OF ORDER LIMITS - DEADLINE 8 SUBMISSION	SZC Co
REVISION	DATE	DRAWN	CHECKED	REASONS FOR REVISION / COMMENTS	APPROVED

NOT PROTECTIVELY MARKED

**COPYRIGHT:**  
Reproduced from Ordnance Survey map with the permission of Ordnance Survey on behalf of the controller of Her Majesty's Stationery Office © Crown copyright (2021). All Rights reserved. NNB GenCo Licence: 0100060408



**PROJECT:**  
SIZEWELL C

**DOCUMENT:**  
LAND PLANS  
SHOWING PROPOSED LAND CHANGES  
REGULATION 5(b)(i) INFRASTRUCTURE  
PLANNING (COMPULSORY ACQUISITION)  
REGULATIONS 2010

**DRAWING TITLE:**  
MAIN DEVELOPMENT SITE AND RAIL  
LAND PLANS  
SHOWING PROPOSED LAND CHANGES  
SHEET 3 OF 28

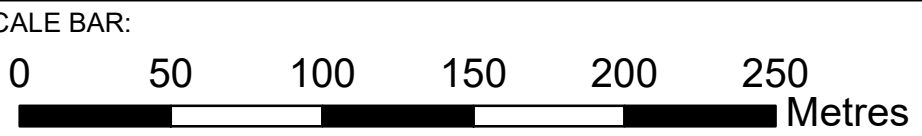
**DRAWING NO:**  
SZC/PLC/3

**REVISION:**  
01


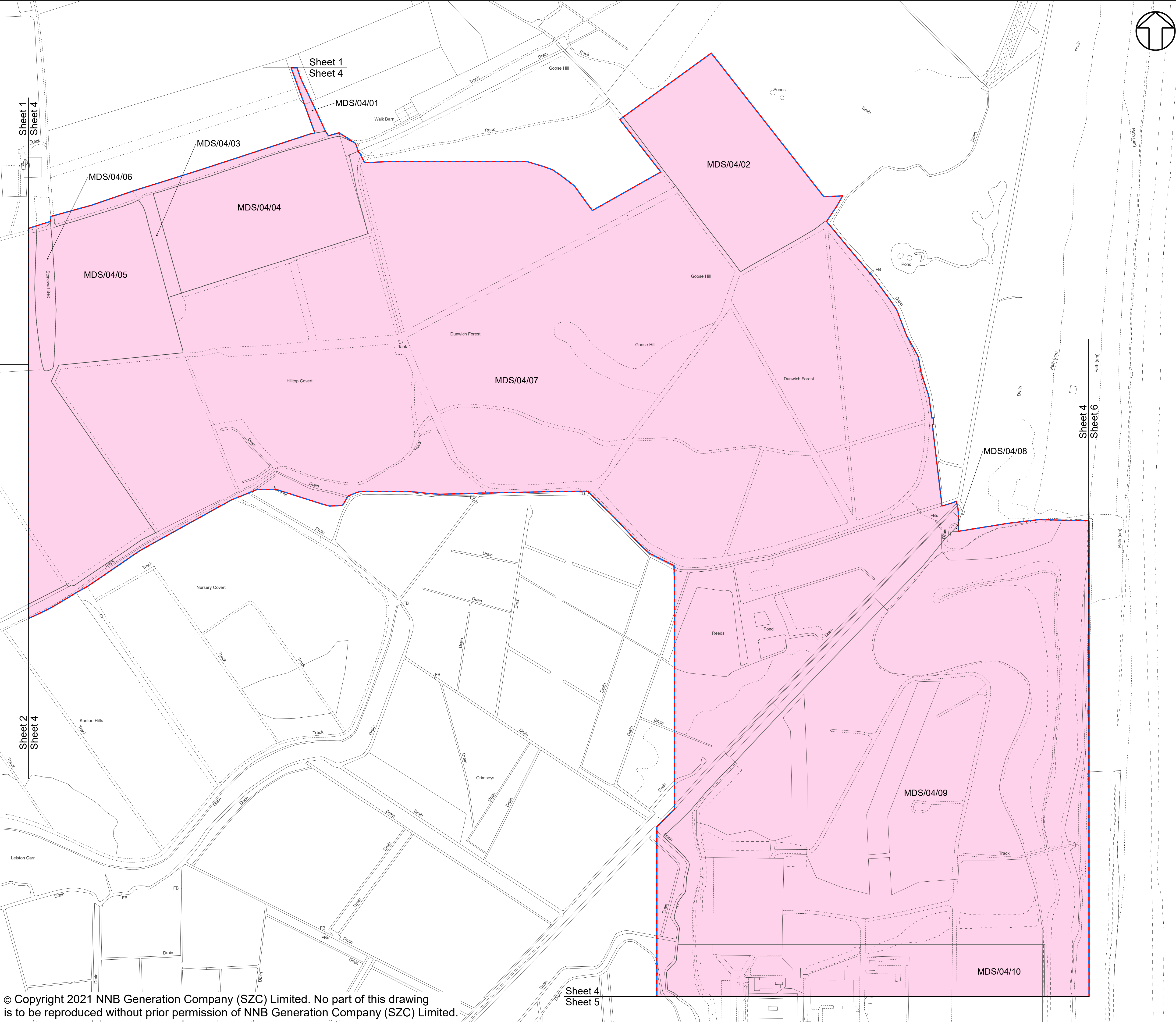
**DATE:**  
SEPT 2021

**DRAWN:**  
I.M.

**SCALE:**  
1:2,500 @A1







- KEY:**
- PROPOSED NEW ORDER LIMITS
  - EXISTING ORDER LIMITS
  - EXISTING ORDER LIMITS COINCIDING WITH PROPOSED NEW ORDER LIMITS
  - ALL FREEHOLD AND LEASEHOLD INTERESTS TO BE COMPULSORILY ACQUIRED
  - NON-HIGHWAY SUBJECT TO TEMPORARY POSSESSION
  - ACQUISITION OF RIGHTS BY THE CREATION OF NEW RIGHTS OR THE IMPOSITION OF RESTRICTIVE COVENANTS
  - PRESUMED HIGHWAY - SUBJECT TO TEMPORARY POSSESSION
  - PRESUMED HIGHWAY - FREEHOLD AND LEASEHOLD INTERESTS TO BE COMPULSORILY ACQUIRED
  - LAND OUTSIDE THE ORDER LIMITS
  - PROPOSED CHANGES NOT CONSTITUTING 'ADDITIONAL LAND' AS DEFINED BY THE CA REGULATIONS (LAND PROPOSED TO BE REMOVED FROM THE ORDER LIMITS IN THE APPLICATION)

01	SEPT 2021	IM	KC	PROPOSED REDUCTION OF ORDER LIMITS - DEADLINE 8 SUBMISSION				SZC Co	
REVISION	DATE	DRAWN	CHECKED	REASONS FOR REVISION / COMMENTS				APPROVED	

NOT PROTECTIVELY MARKED

**COPYRIGHT:**  
Reproduced from Ordnance Survey map with the permission of Ordnance Survey on behalf of the controller of Her Majesty's Stationery Office © Crown copyright (2021). All Rights reserved. NNB GenCo Licence: 0100060408



PROJECT:  
SIZEWELL C

DOCUMENT:  
LAND PLANS  
SHOWING PROPOSED LAND CHANGES  
REGULATION 5(b)(i) INFRASTRUCTURE  
PLANNING (COMPULSORY ACQUISITION)  
REGULATIONS 2010

DRAWING TITLE:  
MAIN DEVELOPMENT SITE AND RAIL  
LAND PLANS  
SHOWING PROPOSED LAND CHANGES  
SHEET 4 OF 28

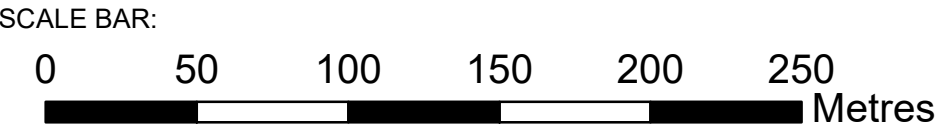
DRAWING NO:  
SZC/PLC/4

REVISION:  
01


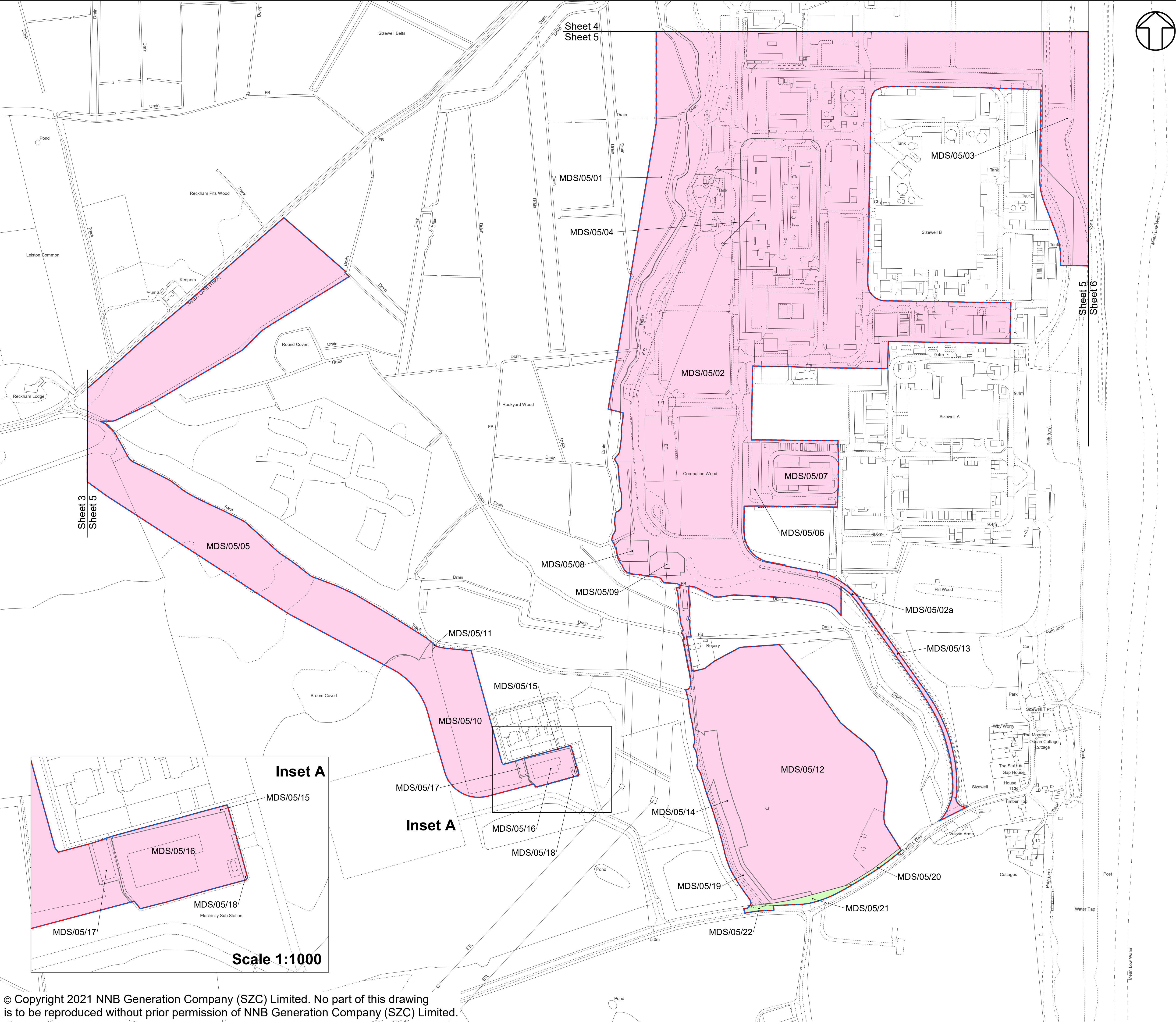
DATE: SEPT 2021

DRAWN: I.M.

SCALE: 1:2,500 @A1







- KEY:**
- PROPOSED NEW ORDER LIMITS
  - EXISTING ORDER LIMITS
  - EXISTING ORDER LIMITS COINCIDING WITH PROPOSED NEW ORDER LIMITS
  - ALL FREEHOLD AND LEASEHOLD INTERESTS TO BE COMPULSORILY ACQUIRED
  - NON-HIGHWAY SUBJECT TO TEMPORARY POSSESSION
  - ACQUISITION OF RIGHTS BY THE CREATION OF NEW RIGHTS OR THE IMPOSITION OF RESTRICTIVE COVENANTS
  - PRESUMED HIGHWAY - SUBJECT TO TEMPORARY POSSESSION
  - PRESUMED HIGHWAY - FREEHOLD AND LEASEHOLD INTERESTS TO BE COMPULSORILY ACQUIRED
  - LAND OUTSIDE THE ORDER LIMITS
  - PROPOSED CHANGES NOT CONSTITUTING 'ADDITIONAL LAND' AS DEFINED BY THE CA REGULATIONS (LAND PROPOSED TO BE REMOVED FROM THE ORDER LIMITS IN THE APPLICATION)

01	SEPT 2021	IM	KC	PROPOSED REDUCTION OF ORDER LIMITS - DEADLINE 8 SUBMISSION				SZC Co	
REVISION	DATE	DRAWN	CHECKED	REASONS FOR REVISION / COMMENTS				APPROVED	

NOT PROTECTIVELY MARKED

**COPYRIGHT:**  
Reproduced from Ordnance Survey map with the permission of Ordnance Survey on behalf of the controller of Her Majesty's Stationery Office © Crown copyright (2021). All Rights reserved. NNB GenCo Licence: 0100060408



**PROJECT:**  
SIZEWELL C

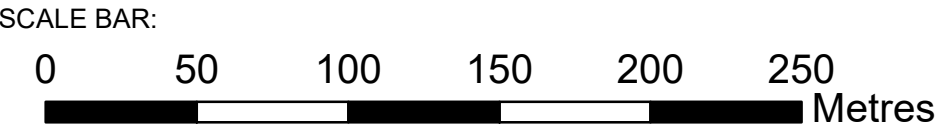
**DOCUMENT:**  
LAND PLANS  
SHOWING PROPOSED LAND CHANGES  
REGULATION 5(b)(i) INFRASTRUCTURE  
PLANNING (COMPULSORY ACQUISITION)  
REGULATIONS 2010

**DRAWING TITLE:**  
MAIN DEVELOPMENT SITE AND RAIL  
LAND PLANS  
SHOWING PROPOSED LAND CHANGES  
SHEET 5 OF 28


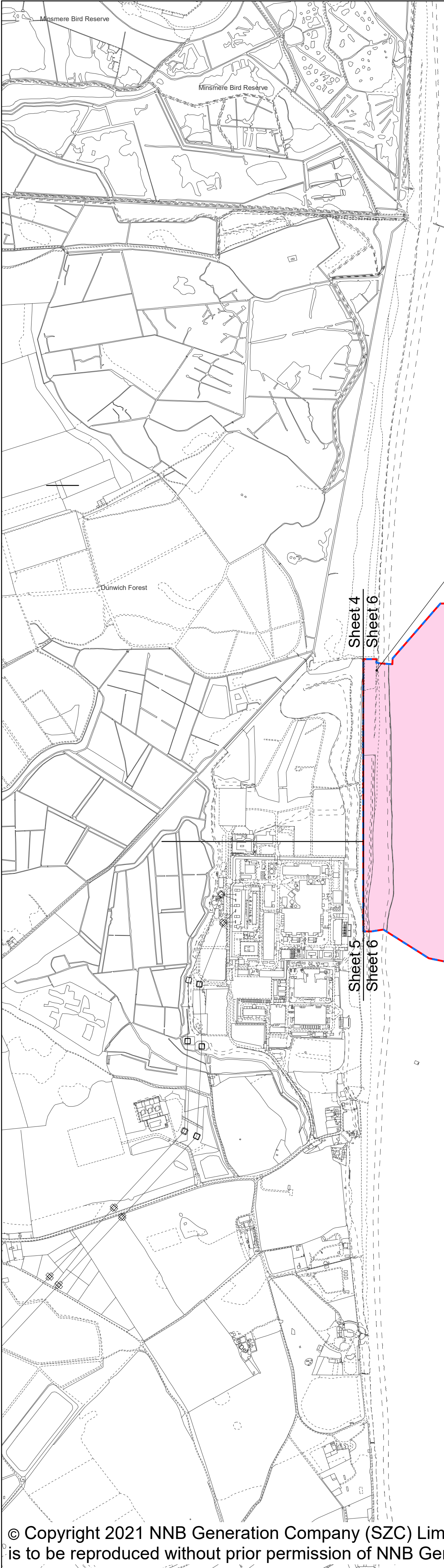
**DRAWING NO:**  
SZC/PLC/5

**REVISION:**  
01

**DATE:** SEPT 2021 **DRAWN:** I.M. **SCALE:** 1:2,500 @A1







- KEY:
- PROPOSED NEW ORDER LIMITS
  - EXISTING ORDER LIMITS
  - EXISTING ORDER LIMITS COINCIDING WITH PROPOSED NEW ORDER LIMITS
  - ALL FREEHOLD AND LEASEHOLD INTERESTS TO BE COMPULSORILY ACQUIRED
  - NON-HIGHWAY SUBJECT TO TEMPORARY POSSESSION
  - ACQUISITION OF RIGHTS BY THE CREATION OF NEW RIGHTS OR THE IMPOSITION OF RESTRICTIVE COVENANTS
  - PRESUMED HIGHWAY - SUBJECT TO TEMPORARY POSSESSION
  - PRESUMED HIGHWAY - FREEHOLD AND LEASEHOLD INTERESTS TO BE COMPULSORILY ACQUIRED
  - LAND OUTSIDE THE ORDER LIMITS
  - PROPOSED CHANGES NOT CONSTITUTING 'ADDITIONAL LAND' AS DEFINED BY THE CA REGULATIONS (LAND PROPOSED TO BE REMOVED FROM THE ORDER LIMITS IN THE APPLICATION)

01	SEPT 2021	IM	KC	PROPOSED REDUCTION OF ORDER LIMITS - DEADLINE 8 SUBMISSION	SZC Co	
REVISION	DATE	DRAWN	CHECKED	REASONS FOR REVISION / COMMENTS	APPROVED	

NOT PROTECTIVELY MARKED

COPYRIGHT:  
Reproduced from Ordnance Survey map with the permission of Ordnance Survey on behalf of the controller of Her Majesty's Stationery Office © Crown copyright (2021). All Rights reserved. NNB GenCo Licence: 0100060408



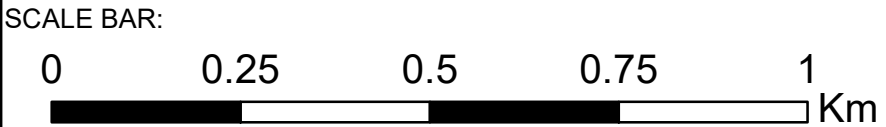
PROJECT:  
SIZEWELL C

DOCUMENT:  
LAND PLANS  
SHOWING PROPOSED LAND CHANGES  
REGULATION 5(b)(i) INFRASTRUCTURE  
PLANNING (COMPULSORY ACQUISITION)  
REGULATIONS 2010


DRAWING TITLE:  
MAIN DEVELOPMENT SITE AND RAIL  
LAND PLANS  
SHOWING PROPOSED LAND CHANGES  
SHEET 6 OF 28

DRAWING NO: SZC/PLC/6	REVISION: 01
--------------------------	-----------------

DATE: SEPT 2021	DRAWN: I.M.	SCALE : 1:10,000 @A1
--------------------	----------------	-------------------------







- KEY:**
- PROPOSED NEW ORDER LIMITS
  - EXISTING ORDER LIMITS
  - EXISTING ORDER LIMITS COINCIDING WITH PROPOSED NEW ORDER LIMITS
  - ALL FREEHOLD AND LEASEHOLD INTERESTS TO BE COMPULSORILY ACQUIRED
  - NON-HIGHWAY SUBJECT TO TEMPORARY POSSESSION
  - ACQUISITION OF RIGHTS BY THE CREATION OF NEW RIGHTS OR THE IMPOSITION OF RESTRICTIVE COVENANTS
  - PRESUMED HIGHWAY - SUBJECT TO TEMPORARY POSSESSION
  - PRESUMED HIGHWAY - FREEHOLD AND LEASEHOLD INTERESTS TO BE COMPULSORILY ACQUIRED
  - LAND OUTSIDE THE ORDER LIMITS
  - PROPOSED CHANGES NOT CONSTITUTING 'ADDITIONAL LAND' AS DEFINED BY THE CA REGULATIONS (LAND PROPOSED TO BE REMOVED FROM THE ORDER LIMITS IN THE APPLICATION)

01	SEPT 2021	IM	KC	PROPOSED REDUCTION OF ORDER LIMITS - DEADLINE 8 SUBMISSION	SZC Co
REVISION	DATE	DRAWN	CHECKED	REASONS FOR REVISION / COMMENTS	APPROVED

NOT PROTECTIVELY MARKED

**COPYRIGHT:**  
Reproduced from Ordnance Survey map with the permission of Ordnance Survey on behalf of the controller of Her Majesty's Stationery Office © Crown copyright (2021). All Rights reserved. NNB GenCo Licence: 0100060408



**PROJECT:**  
SIZEWELL C

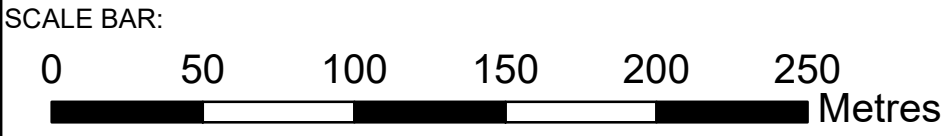
**DOCUMENT:**  
LAND PLANS  
SHOWING PROPOSED LAND CHANGES  
REGULATION 5(b)(i) INFRASTRUCTURE  
PLANNING (COMPULSORY ACQUISITION)  
REGULATIONS 2010

**DRAWING TITLE:**  
MAIN DEVELOPMENT SITE AND RAIL  
LAND PLANS  
SHOWING PROPOSED LAND CHANGES  
SHEET 7 OF 28

**DRAWING NO:**  
SZC/PLC/7

**REVISION:**  
01

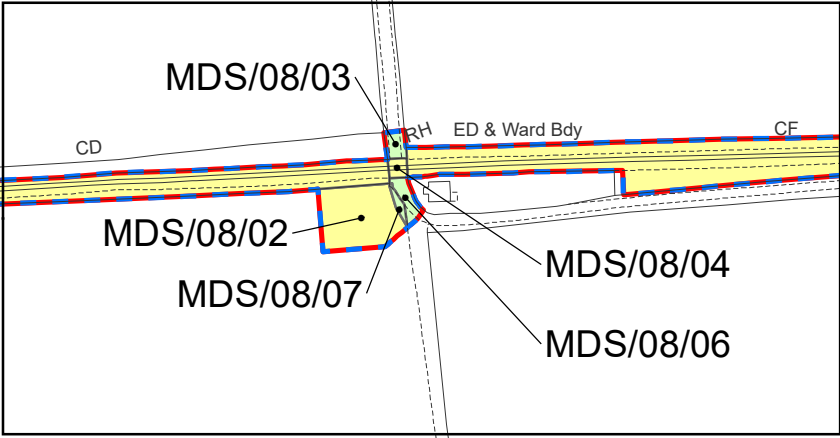
**DATE:** SEPT 2021      **DRAWN:** I.M.      **SCALE :** 1:2,500 @A1



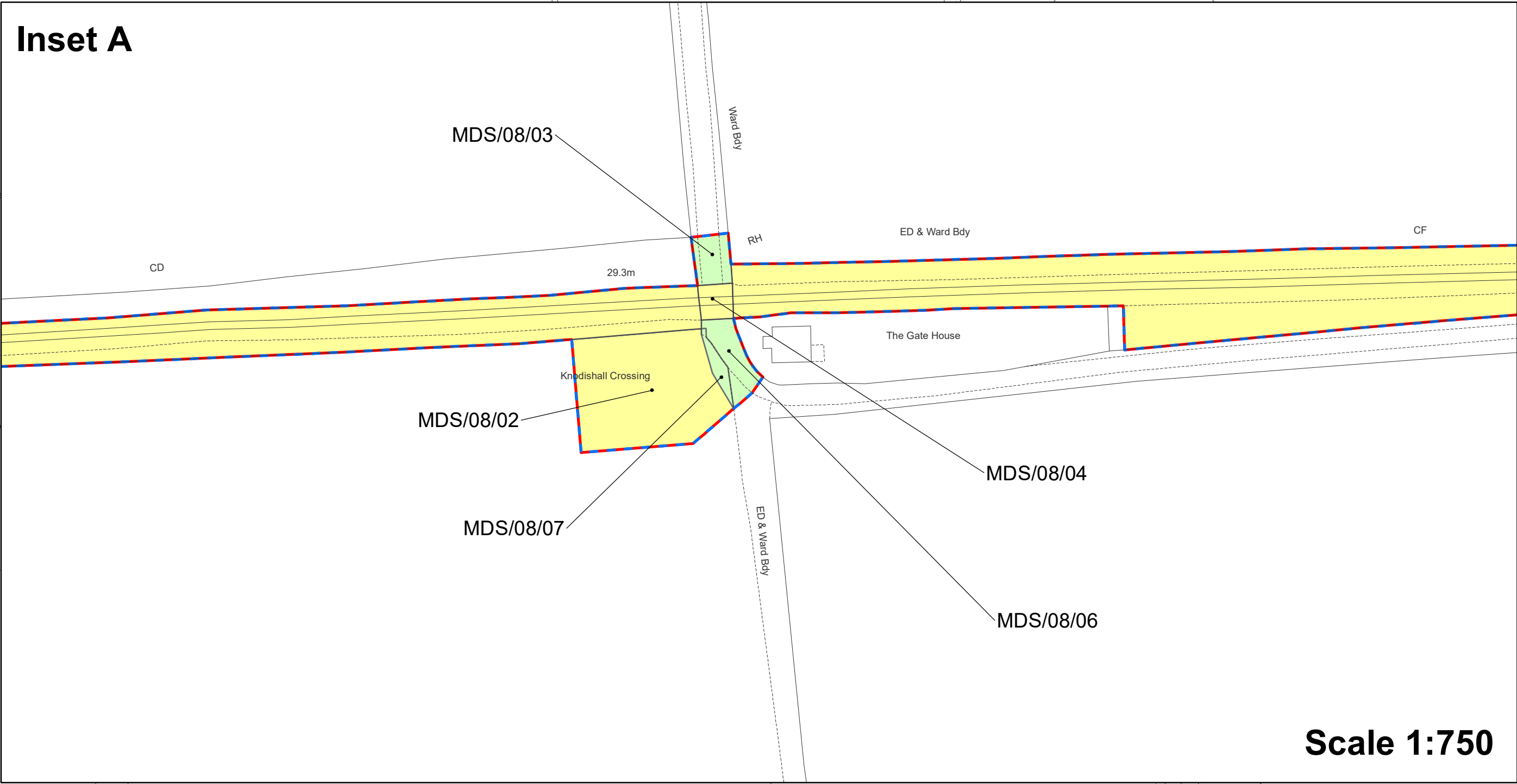





Inset A



Inset A



Scale 1:750



KEY:

- PROPOSED NEW ORDER LIMITS
- EXISTING ORDER LIMITS
- EXISTING ORDER LIMITS COINCIDING WITH PROPOSED NEW ORDER LIMITS
- ALL FREEHOLD AND LEASEHOLD INTERESTS TO BE COMPULSORILY ACQUIRED
- NON-HIGHWAY SUBJECT TO TEMPORARY POSSESSION
- ACQUISITION OF RIGHTS BY THE CREATION OF NEW RIGHTS OR THE IMPOSITION OF RESTRICTIVE COVENANTS
- PRESUMED HIGHWAY - SUBJECT TO TEMPORARY POSSESSION
- PRESUMED HIGHWAY - FREEHOLD AND LEASEHOLD INTERESTS TO BE COMPULSORILY ACQUIRED
- LAND OUTSIDE THE ORDER LIMITS
- PROPOSED CHANGES NOT CONSTITUTING 'ADDITIONAL LAND' AS DEFINED BY THE CA REGULATIONS (LAND PROPOSED TO BE REMOVED FROM THE ORDER LIMITS IN THE APPLICATION)

01	SEPT 2021	IM	KC	PROPOSED REDUCTION OF ORDER LIMITS - DEADLINE 8 SUBMISSION	SZC Co
REVISION	DATE	DRAWN	CHECKED	REASONS FOR REVISION / COMMENTS	APPROVED

NOT PROTECTIVELY MARKED

COPYRIGHT:

Reproduced from Ordnance Survey map with the permission of Ordnance Survey on behalf of the controller of Her Majesty's Stationery Office © Crown copyright (2021). All Rights reserved. NNB GenCo Licence: 0100060408



PROJECT:  
SIZEWELL C

DOCUMENT:  
LAND PLANS  
SHOWING PROPOSED LAND CHANGES  
REGULATION 5(b)(i) INFRASTRUCTURE  
PLANNING (COMPULSORY ACQUISITION)  
REGULATIONS 2010

DRAWING TITLE:  
MAIN DEVELOPMENT SITE AND RAIL  
LAND PLANS  
SHOWING PROPOSED LAND CHANGES  
SHEET 8 OF 28

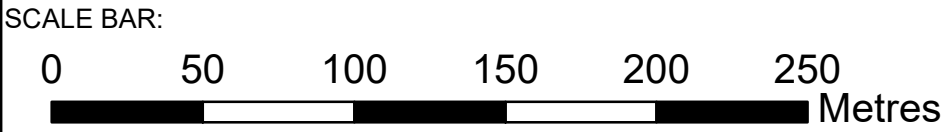
DRAWING NO:  
SZC/PLC/8

REVISION:  
01


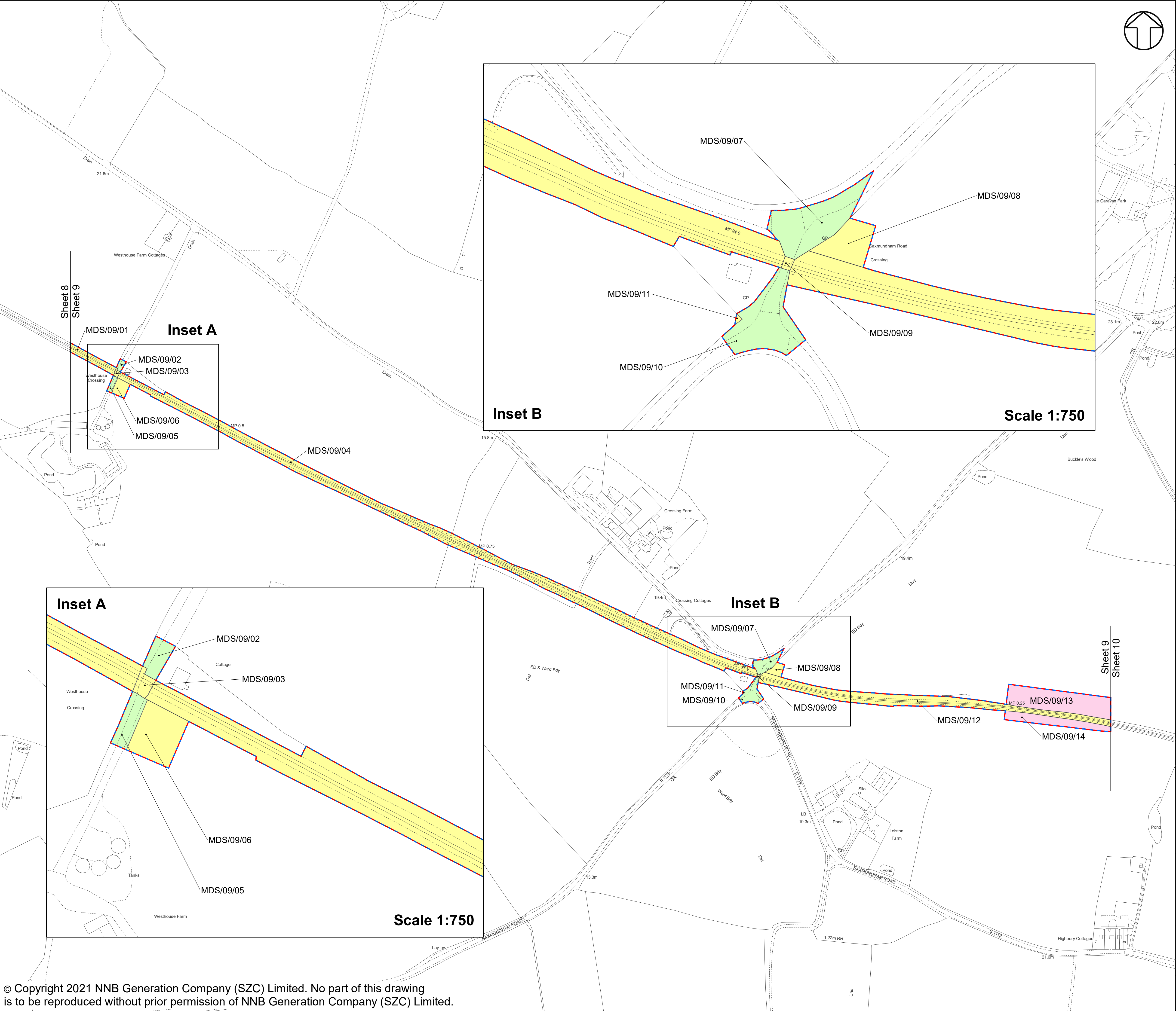
DATE:  
SEPT 2021

DRAWN:  
I.M.

SCALE :  
1:2,500 @A1







- KEY:**
- PROPOSED NEW ORDER LIMITS
  - EXISTING ORDER LIMITS
  - EXISTING ORDER LIMITS COINCIDING WITH PROPOSED NEW ORDER LIMITS
  - ALL FREEHOLD AND LEASEHOLD INTERESTS TO BE COMPULSORILY ACQUIRED
  - NON-HIGHWAY SUBJECT TO TEMPORARY POSSESSION
  - ACQUISITION OF RIGHTS BY THE CREATION OF NEW RIGHTS OR THE IMPOSITION OF RESTRICTIVE COVENANTS
  - PRESUMED HIGHWAY - SUBJECT TO TEMPORARY POSSESSION
  - PRESUMED HIGHWAY - FREEHOLD AND LEASEHOLD INTERESTS TO BE COMPULSORILY ACQUIRED
  - LAND OUTSIDE THE ORDER LIMITS
  - PROPOSED CHANGES NOT CONSTITUTING 'ADDITIONAL LAND' AS DEFINED BY THE CA REGULATIONS (LAND PROPOSED TO BE REMOVED FROM THE ORDER LIMITS IN THE APPLICATION)

01	SEPT 2021	IM	KC	PROPOSED REDUCTION OF ORDER LIMITS - DEADLINE 8 SUBMISSION				SZC Co	
REVISION	DATE	DRAWN	CHECKED	REASONS FOR REVISION / COMMENTS				APPROVED	

NOT PROTECTIVELY MARKED

**COPYRIGHT:**  
Reproduced from Ordnance Survey map with the permission of Ordnance Survey on behalf of the controller of Her Majesty's Stationery Office © Crown copyright (2021). All Rights reserved. NNB GenCo Licence: 0100060408



**PROJECT:**  
SIZEWELL C

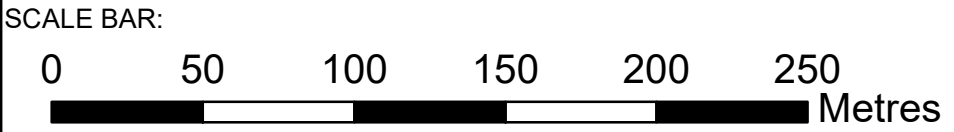
**DOCUMENT:**  
LAND PLANS  
SHOWING PROPOSED LAND CHANGES  
REGULATION 5(b)(i) INFRASTRUCTURE  
PLANNING (COMPULSORY ACQUISITION)  
REGULATIONS 2010

**DRAWING TITLE:**  
MAIN DEVELOPMENT SITE AND RAIL  
LAND PLANS  
SHOWING PROPOSED LAND CHANGES  
SHEET 9 OF 28

**DRAWING NO:**  
SZC/PLC/9

**REVISION:**  
01


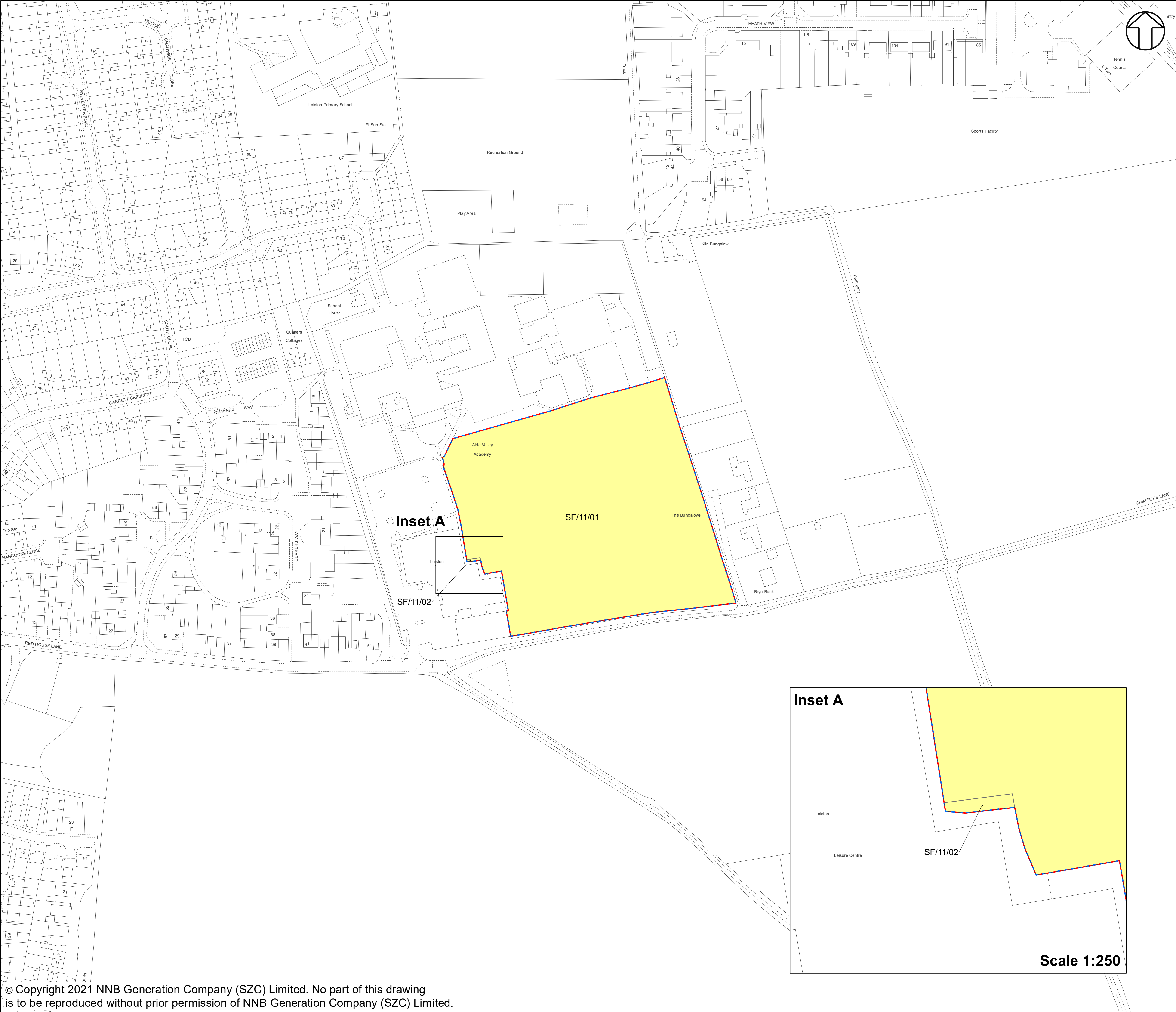
**DATE:** SEPT 2021  
**DRAWN:** I.M.  
**SCALE:** 1:2,500 @A1











- KEY:**
- PROPOSED NEW ORDER LIMITS
  - EXISTING ORDER LIMITS
  - EXISTING ORDER LIMITS COINCIDING WITH PROPOSED NEW ORDER LIMITS
  - ALL FREEHOLD AND LEASEHOLD INTERESTS TO BE COMPULSORILY ACQUIRED
  - NON-HIGHWAY SUBJECT TO TEMPORARY POSSESSION
  - ACQUISITION OF RIGHTS BY THE CREATION OF NEW RIGHTS OR THE IMPOSITION OF RESTRICTIVE COVENANTS
  - PRESUMED HIGHWAY - SUBJECT TO TEMPORARY POSSESSION
  - PRESUMED HIGHWAY - FREEHOLD AND LEASEHOLD INTERESTS TO BE COMPULSORILY ACQUIRED
  - LAND OUTSIDE THE ORDER LIMITS
  - PROPOSED CHANGES NOT CONSTITUTING 'ADDITIONAL LAND' AS DEFINED BY THE CA REGULATIONS (LAND PROPOSED TO BE REMOVED FROM THE ORDER LIMITS IN THE APPLICATION)

01	SEPT 2021	IM	KC	PROPOSED REDUCTION OF ORDER LIMITS - DEADLINE SUBMISSION			SZC Co
REVISION	DATE	DRAWN	CHECKED	REASONS FOR REVISION / COMMENTS			APPROVED

NOT PROTECTIVELY MARKED

**COPYRIGHT:**  
Reproduced from Ordnance Survey map with the permission of Ordnance Survey on behalf of the controller of Her Majesty's Stationary Office © Crown copyright (2021). All Rights reserved. NNB GenCo Licence: 0100060408



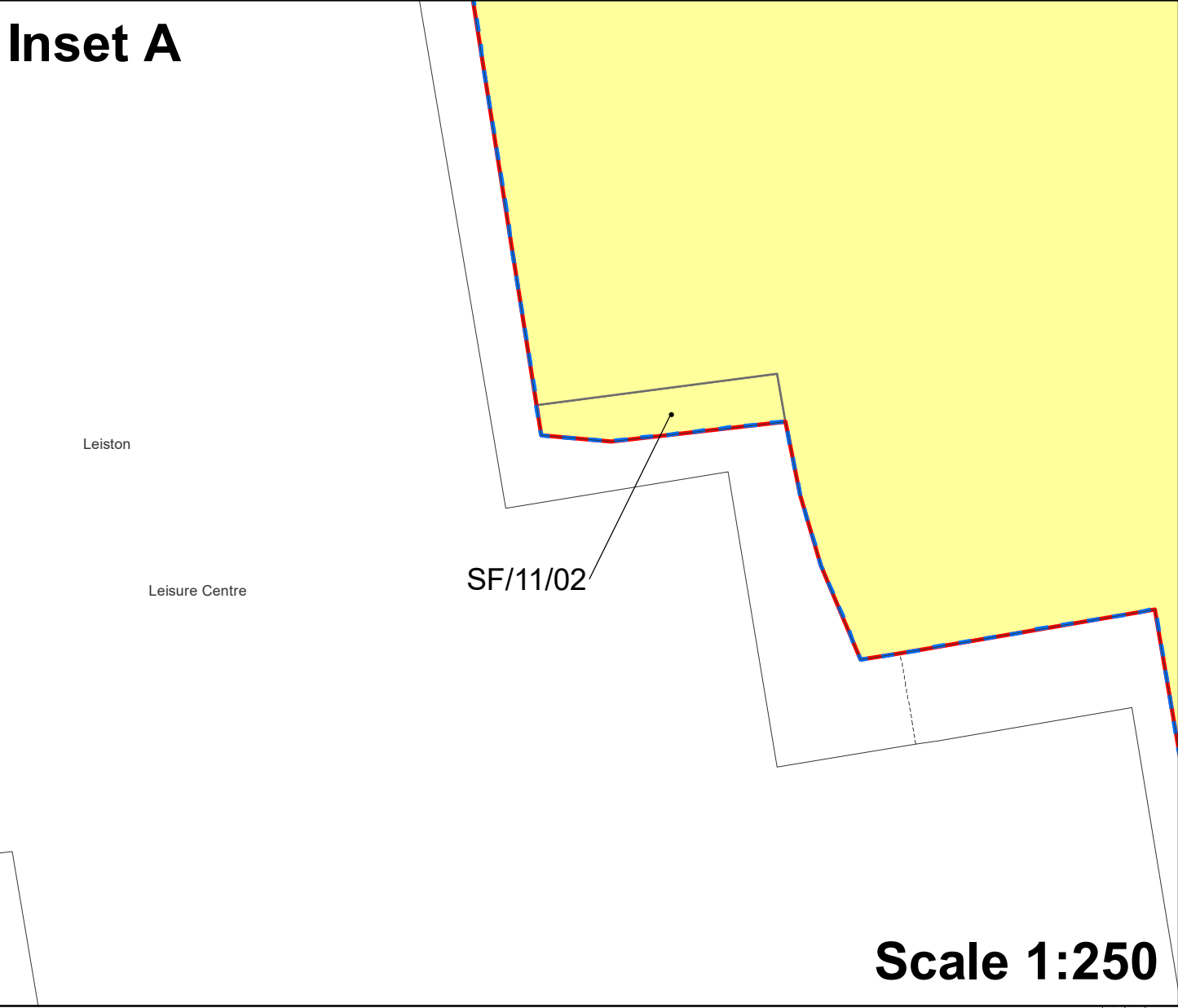
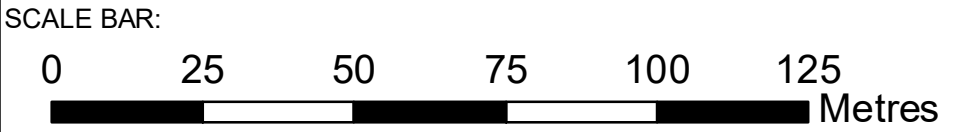
PROJECT:  
SIZEWELL C

DOCUMENT:  
LAND PLANS  
SHOWING PROPOSED LAND CHANGES  
REGULATION 5(b)(i) INFRASTRUCTURE  
PLANNING (COMPULSORY ACQUISITION)  
REGULATIONS 2010


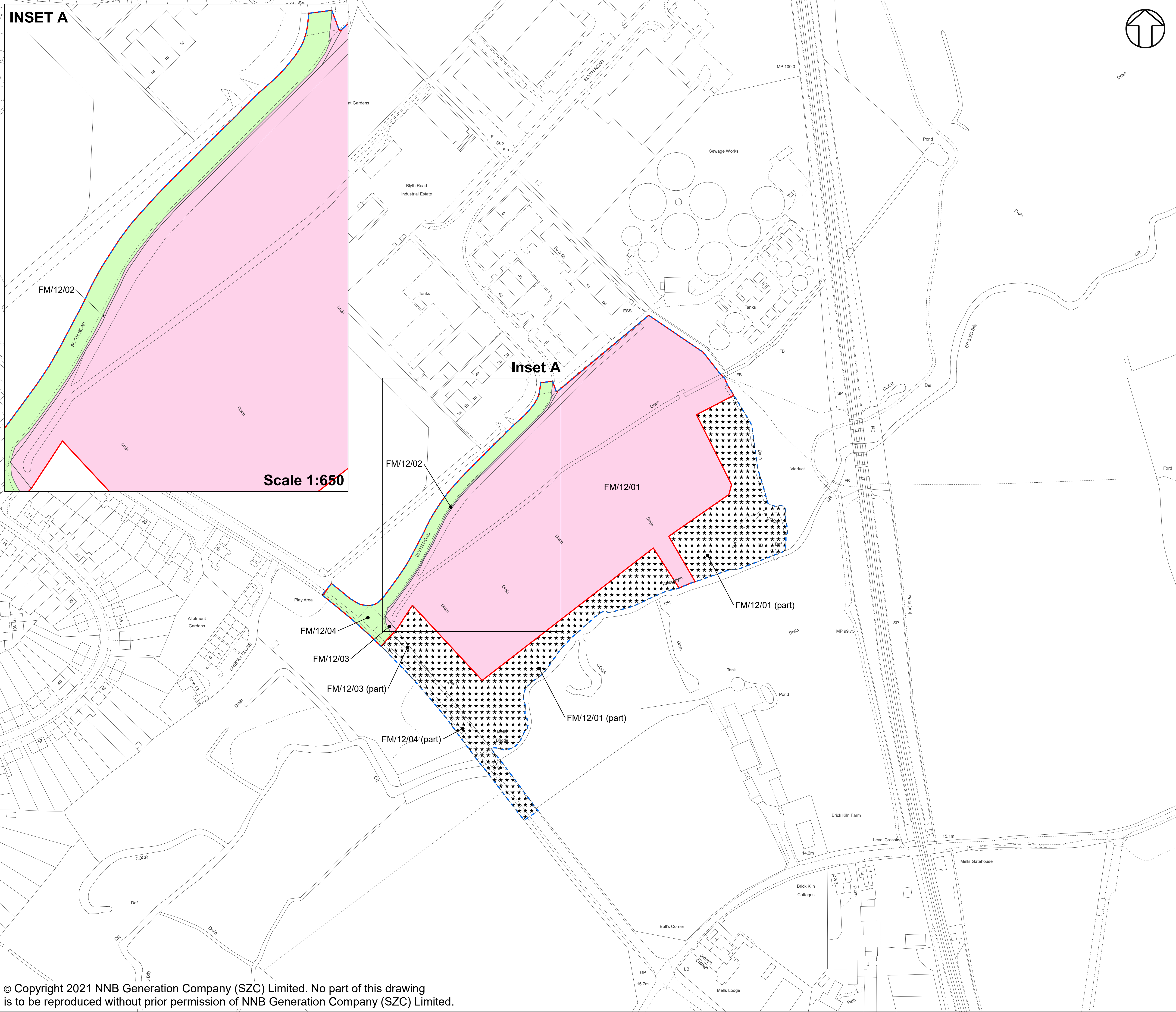
DRAWING TITLE:  
SPORTS FACILITIES  
LAND PLANS  
SHOWING PROPOSED LAND CHANGES  
SHEET 11 OF 28

DRAWING NO: SZC/PLC/11	REVISION: 01
---------------------------	-----------------

DATE: SEPT 2021	DRAWN: I.M.	SCALE : 1:1,250 @A1
--------------------	----------------	------------------------







KEY:

- PROPOSED NEW ORDER LIMITS
- EXISTING ORDER LIMITS
- EXISTING ORDER LIMITS COINCIDING WITH PROPOSED NEW ORDER LIMITS
- ALL FREEHOLD AND LEASEHOLD INTERESTS TO BE COMPULSORILY ACQUIRED
- NON-HIGHWAY SUBJECT TO TEMPORARY POSSESSION
- ACQUISITION OF RIGHTS BY THE CREATION OF NEW RIGHTS OR THE IMPOSITION OF RESTRICTIVE COVENANTS
- PRESUMED HIGHWAY - SUBJECT TO TEMPORARY POSSESSION
- PRESUMED HIGHWAY - FREEHOLD AND LEASEHOLD INTERESTS TO BE COMPULSORILY ACQUIRED
- LAND OUTSIDE THE ORDER LIMITS
- PROPOSED CHANGES NOT CONSTITUTING 'ADDITIONAL LAND' AS DEFINED BY THE CA REGULATIONS (LAND PROPOSED TO BE REMOVED FROM THE ORDER LIMITS IN THE APPLICATION)

01	SEPT 2021	IM	KC	PROPOSED REDUCTION OF ORDER LIMITS - DEADLINE 8 SUBMISSION	SZC Co
REVISION	DATE	DRAWN	CHECKED	REASONS FOR REVISION / COMMENTS	APPROVED

NOT PROTECTIVELY MARKED

**COPYRIGHT:**  
Reproduced from Ordnance Survey map with the permission of Ordnance Survey on behalf of the controller of Her Majesty's Stationary Office © Crown copyright (2021). All Rights reserved. NNB GenCo Licence: 0100060408



PROJECT:  
SIZEWELL C

DOCUMENT:  
LAND PLANS  
SHOWING PROPOSED LAND CHANGES  
REGULATION 5(b)(i) INFRASTRUCTURE  
PLANNING (COMPULSORY ACQUISITION)  
REGULATIONS 2010

DRAWING TITLE:  
FEN MEADOW (HALESWORTH)  
LAND PLANS  
SHOWING PROPOSED LAND CHANGES  
SHEET 12 OF 28

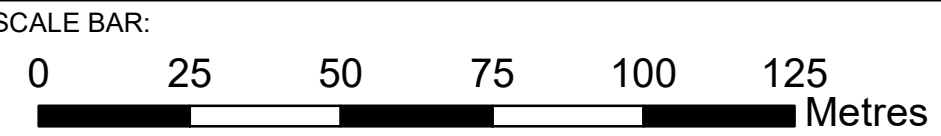
DRAWING NO:  
SZC/PLC/12

REVISION:  
01


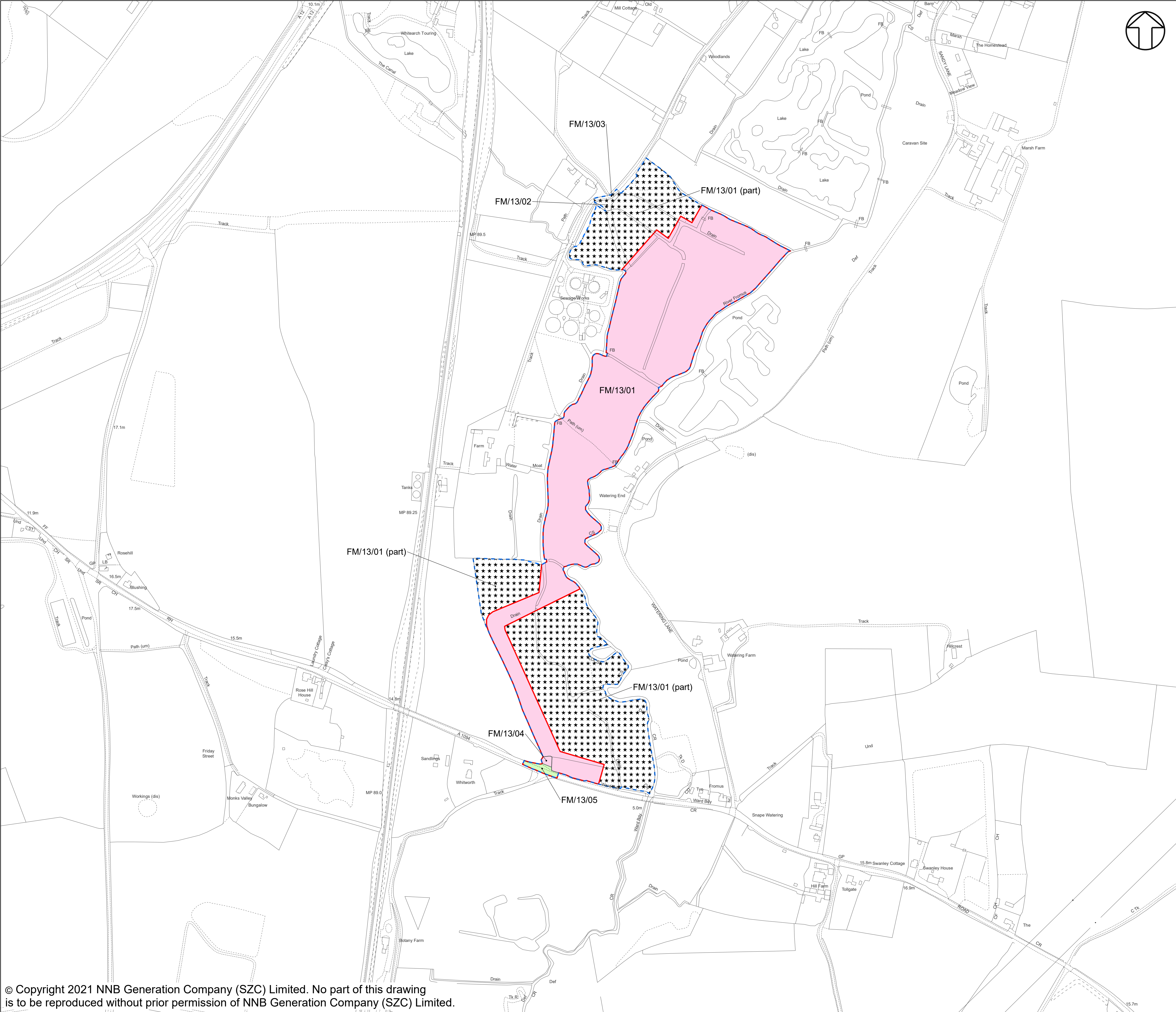
DATE: SEPT 2021

DRAWN: I.M.

SCALE: 1:1,250 @A1







KEY:

- PROPOSED NEW ORDER LIMITS
- EXISTING ORDER LIMITS
- EXISTING ORDER LIMITS COINCIDING WITH PROPOSED NEW ORDER LIMITS
- ALL FREEHOLD AND LEASEHOLD INTERESTS TO BE COMPULSORILY ACQUIRED
- NON-HIGHWAY SUBJECT TO TEMPORARY POSSESSION
- ACQUISITION OF RIGHTS BY THE CREATION OF NEW RIGHTS OR THE IMPOSITION OF RESTRICTIVE COVENANTS
- PRESUMED HIGHWAY - SUBJECT TO TEMPORARY POSSESSION
- PRESUMED HIGHWAY - FREEHOLD AND LEASEHOLD INTERESTS TO BE COMPULSORILY ACQUIRED
- LAND OUTSIDE THE ORDER LIMITS
- PROPOSED CHANGES NOT CONSTITUTING 'ADDITIONAL LAND' AS DEFINED BY THE CA REGULATIONS (LAND PROPOSED TO BE REMOVED FROM THE ORDER LIMITS IN THE APPLICATION)

01	SEPT 2021	IM	KC	PROPOSED REDUCTION OF ORDER LIMITS - DEADLINE 8 SUBMISSION	SZC Co	
REVISION	DATE	DRAWN	CHECKED	REASONS FOR REVISION / COMMENTS	APPROVED	

NOT PROTECTIVELY MARKED

COPYRIGHT:

Reproduced from Ordnance Survey map with the permission of Ordnance Survey on behalf of the controller of Her Majesty's Stationery Office © Crown copyright (2021). All Rights reserved. NNB GenCo Licence: 0100060408



PROJECT:  
SIZEWELL C

DOCUMENT:  
LAND PLANS  
SHOWING PROPOSED LAND CHANGES  
REGULATION 5(b)(i) INFRASTRUCTURE  
PLANNING (COMPULSORY ACQUISITION)  
REGULATIONS 2010

DRAWING TITLE:  
FEN MEADOW (BENHALL)  
LAND PLANS  
SHOWING PROPOSED LAND CHANGES  
SHEET 13 OF 28

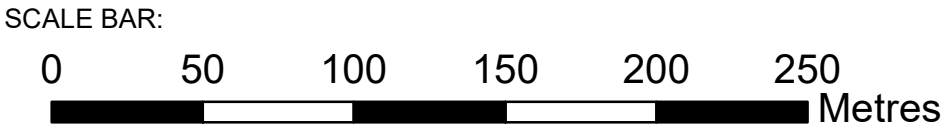
DRAWING NO:  
SZC/PLC/13

REVISION:  
01

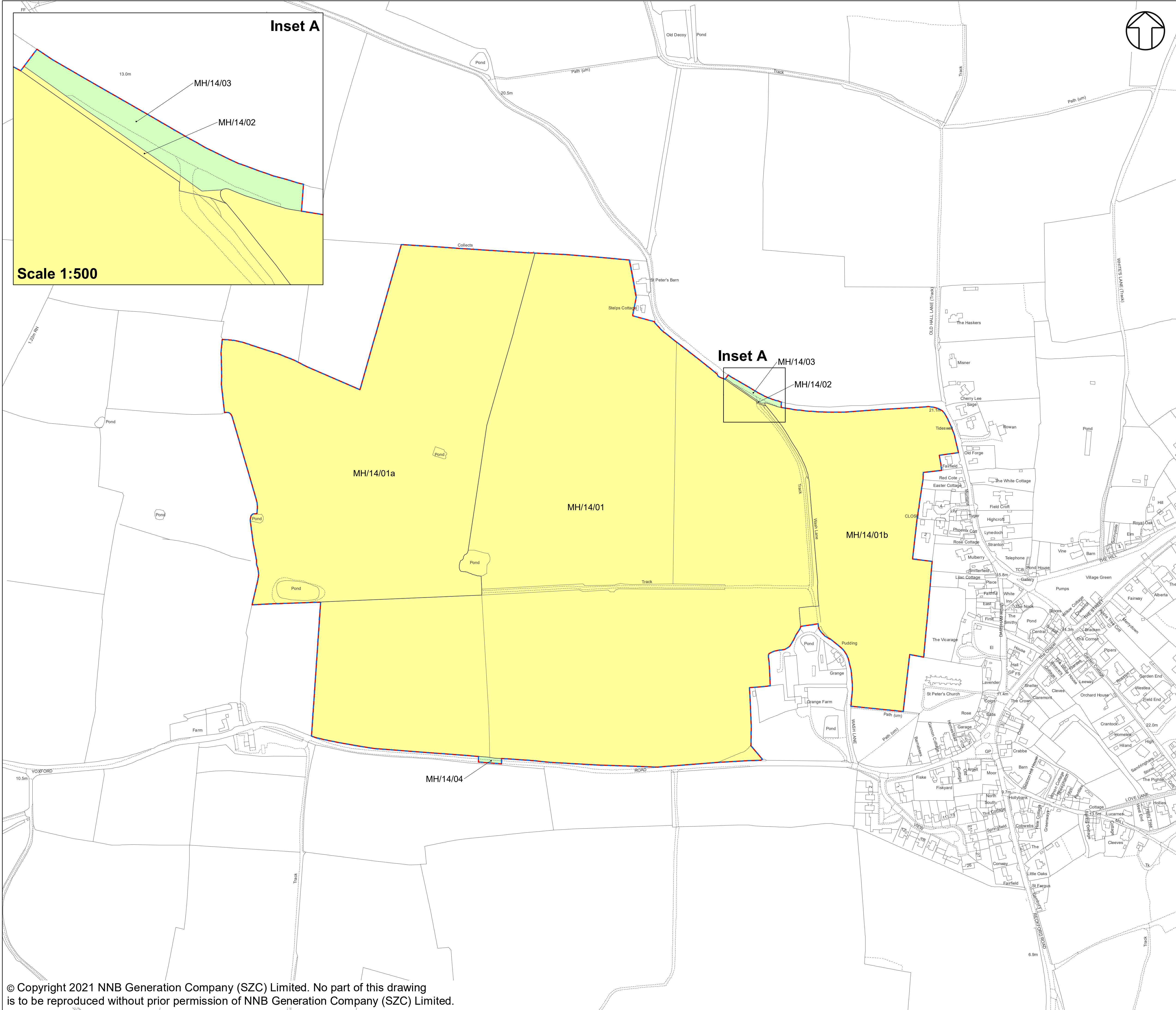
DATE: SEPT 2021

DRAWN: I.M.

SCALE: 1:2,500 @A1







Scale 1:500

Inset A

Inset A

KEY:

- PROPOSED NEW ORDER LIMITS
- EXISTING ORDER LIMITS
- EXISTING ORDER LIMITS COINCIDING WITH PROPOSED NEW ORDER LIMITS
- ALL FREEHOLD AND LEASEHOLD INTERESTS TO BE COMPULSORILY ACQUIRED
- NON-HIGHWAY SUBJECT TO TEMPORARY POSSESSION
- ACQUISITION OF RIGHTS BY THE CREATION OF NEW RIGHTS OR THE IMPOSITION OF RESTRICTIVE COVENANTS
- PRESUMED HIGHWAY - SUBJECT TO TEMPORARY POSSESSION
- PRESUMED HIGHWAY - FREEHOLD AND LEASEHOLD INTERESTS TO BE COMPULSORILY ACQUIRED
- LAND OUTSIDE THE ORDER LIMITS
- PROPOSED CHANGES NOT CONSTITUTING 'ADDITIONAL LAND' AS DEFINED BY THE CA REGULATIONS (LAND PROPOSED TO BE REMOVED FROM THE ORDER LIMITS IN THE APPLICATION)

01	SEPT 2021	IM	KC	PROPOSED REDUCTION OF ORDER LIMITS - DEADLINE SUBMISSION	SZC Co
REVISION	DATE	DRAWN	CHECKED	REASONS FOR REVISION/ COMMENTS	APPROVED

NOT PROTECTIVELY MARKED

COPYRIGHT:

Reproduced from Ordnance Survey map with the permission of Ordnance Survey on behalf of the controller of Her Majesty's Stationery Office © Crown copyright (2021). All Rights reserved. NNB GenCo Licence: 0100060408



PROJECT:  
SIZEWELL C

DOCUMENT:  
LAND PLANS  
SHOWING PROPOSED LAND CHANGES  
REGULATION 5(b)(i) INFRASTRUCTURE  
PLANNING (COMPULSORY ACQUISITION)  
REGULATIONS 2010

DRAWING TITLE:  
MARSH HARRIER HABITAT  
LAND PLANS  
SHOWING PROPOSED LAND CHANGES  
SHEET 14 OF 28

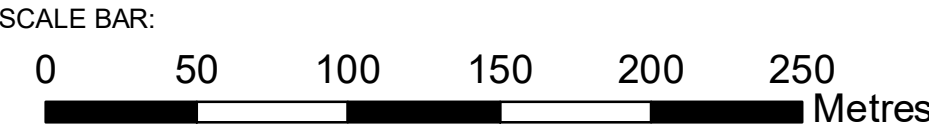
DRAWING NO:  
SZC/PLC/14

REVISION:  
01


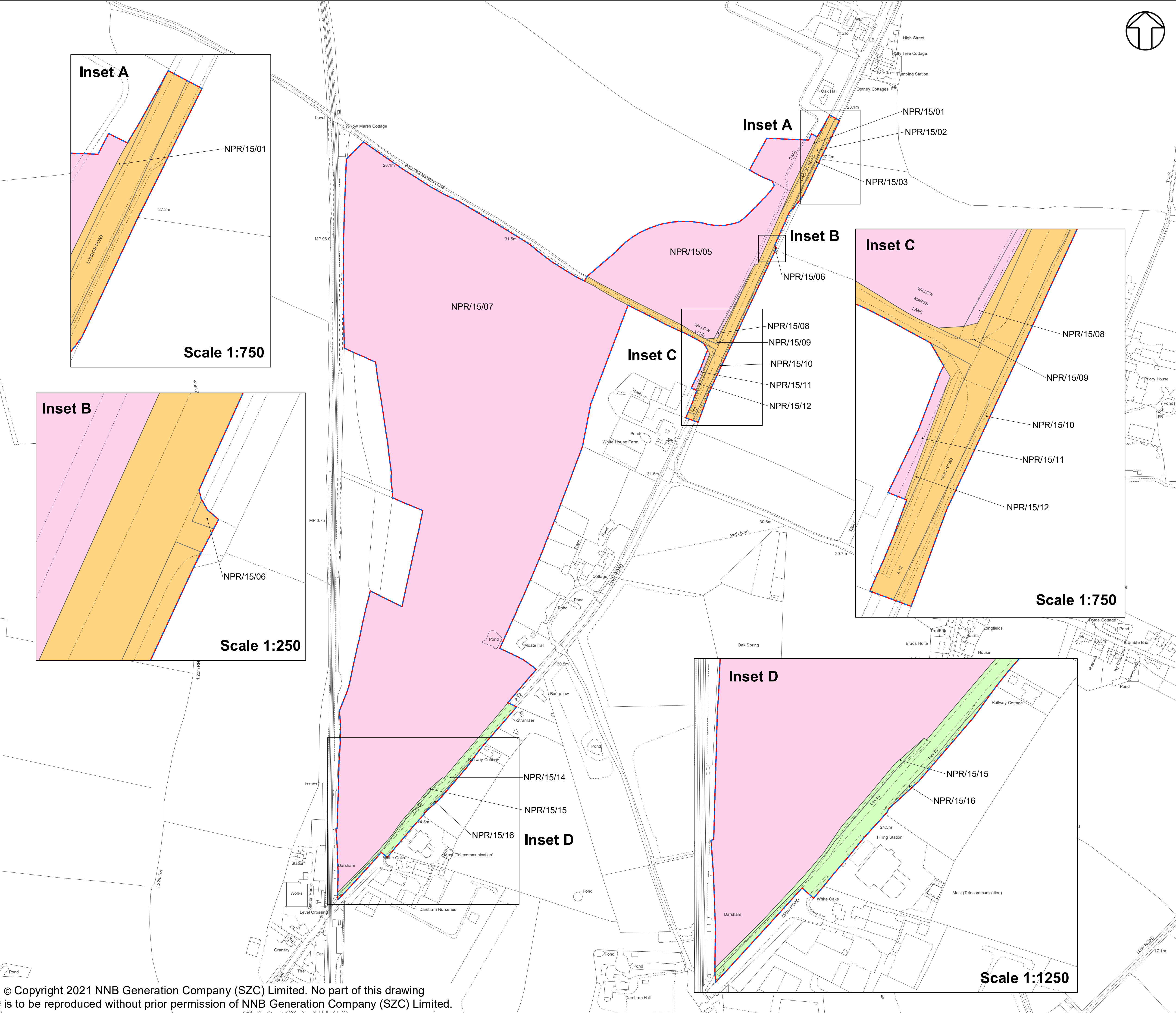
DATE: SEPT 2021

DRAWN: I.M.

SCALE: 1:2,500 @A1







- KEY:**
- PROPOSED NEW ORDER LIMITS
  - EXISTING ORDER LIMITS
  - EXISTING ORDER LIMITS COINCIDING WITH PROPOSED NEW ORDER LIMITS
  - ALL FREEHOLD AND LEASEHOLD INTERESTS TO BE COMPULSORILY ACQUIRED
  - NON-HIGHWAY SUBJECT TO TEMPORARY POSSESSION
  - ACQUISITION OF RIGHTS BY THE CREATION OF NEW RIGHTS OR THE IMPOSITION OF RESTRICTIVE COVENANTS
  - PRESUMED HIGHWAY - SUBJECT TO TEMPORARY POSSESSION
  - PRESUMED HIGHWAY - FREEHOLD AND LEASEHOLD INTERESTS TO BE COMPULSORILY ACQUIRED
  - LAND OUTSIDE THE ORDER LIMITS
  - PROPOSED CHANGES NOT CONSTITUTING 'ADDITIONAL LAND' AS DEFINED BY THE CA REGULATIONS (LAND PROPOSED TO BE REMOVED FROM THE ORDER LIMITS IN THE APPLICATION)

01	SEPT 2021	IM	KC	PROPOSED REDUCTION OF ORDER LIMITS - DEADLINE SUBMISSION	SZC Co
REVISION	DATE	DRAWN	CHECKED	REASONS FOR REVISION/ COMMENTS	APPROVED

NOT PROTECTIVELY MARKED

**COPYRIGHT:**  
Reproduced from Ordnance Survey map with the permission of Ordnance Survey on behalf of the controller of Her Majesty's Stationery Office © Crown copyright (2021). All Rights reserved. NNB GenCo Licence: 0100060408



PROJECT:  
SIZEWELL C

DOCUMENT:  
LAND PLANS  
SHOWING PROPOSED LAND CHANGES  
REGULATION 5(b)(i) INFRASTRUCTURE  
PLANNING (COMPULSORY ACQUISITION)  
REGULATIONS 2010

DRAWING TITLE:  
NORTHERN PARK AND RIDE  
LAND PLANS  
SHOWING PROPOSED LAND CHANGES  
SHEET 15 OF 28

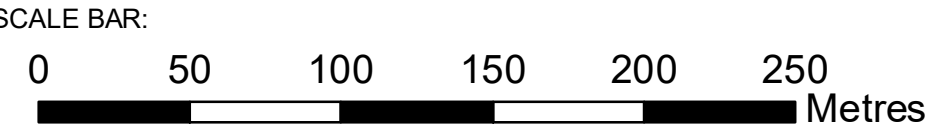
DRAWING NO:  
SZC/PLC/15

REVISION:  
01

DATE: SEPT 2021

DRAWN: I.M.

SCALE: 1:2,500 @A1







Inset A

Scale 1:1000

Inset A

KEY:

- PROPOSED NEW ORDER LIMITS
- EXISTING ORDER LIMITS
- EXISTING ORDER LIMITS COINCIDING WITH PROPOSED NEW ORDER LIMITS
- ALL FREEHOLD AND LEASEHOLD INTERESTS TO BE COMPULSORILY ACQUIRED
- NON-HIGHWAY SUBJECT TO TEMPORARY POSSESSION
- ACQUISITION OF RIGHTS BY THE CREATION OF NEW RIGHTS OR THE IMPOSITION OF RESTRICTIVE COVENANTS
- PRESUMED HIGHWAY - SUBJECT TO TEMPORARY POSSESSION
- PRESUMED HIGHWAY - FREEHOLD AND LEASEHOLD INTERESTS TO BE COMPULSORILY ACQUIRED
- LAND OUTSIDE THE ORDER LIMITS
- PROPOSED CHANGES NOT CONSTITUTING 'ADDITIONAL LAND' AS DEFINED BY THE CA REGULATIONS (LAND PROPOSED TO BE REMOVED FROM THE ORDER LIMITS IN THE APPLICATION)

01	SEPT 2021	IM	KC	PROPOSED REDUCTION OF ORDER LIMITS - DEADLINE SUBMISSION	SZC Co	
REVISION	DATE	DRAWN	CHECKED	REASONS FOR REVISION/ COMMENTS	APPROVED	

NOT PROTECTIVELY MARKED

COPYRIGHT:

Reproduced from Ordnance Survey map with the permission of Ordnance Survey on behalf of the controller of Her Majesty's Stationery Office © Crown copyright (2021). All Rights reserved. NNB GenCo Licence: 0100060408



PROJECT:  
SIZEWELL C

DOCUMENT:  
LAND PLANS  
SHOWING PROPOSED LAND CHANGES  
REGULATION 5(b)(i) INFRASTRUCTURE  
PLANNING (COMPULSORY ACQUISITION)  
REGULATIONS 2010

DRAWING TITLE:  
SOUTHERN PARK AND RIDE  
LAND PLANS  
SHOWING PROPOSED LAND CHANGES  
SHEET 16 OF 28

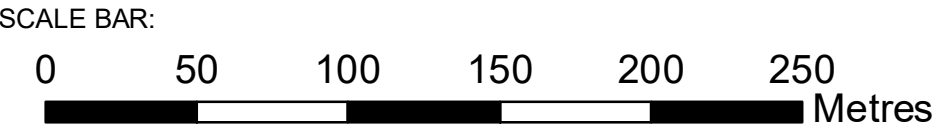
DRAWING NO:  
SZC/PLC/16

REVISION:  
01

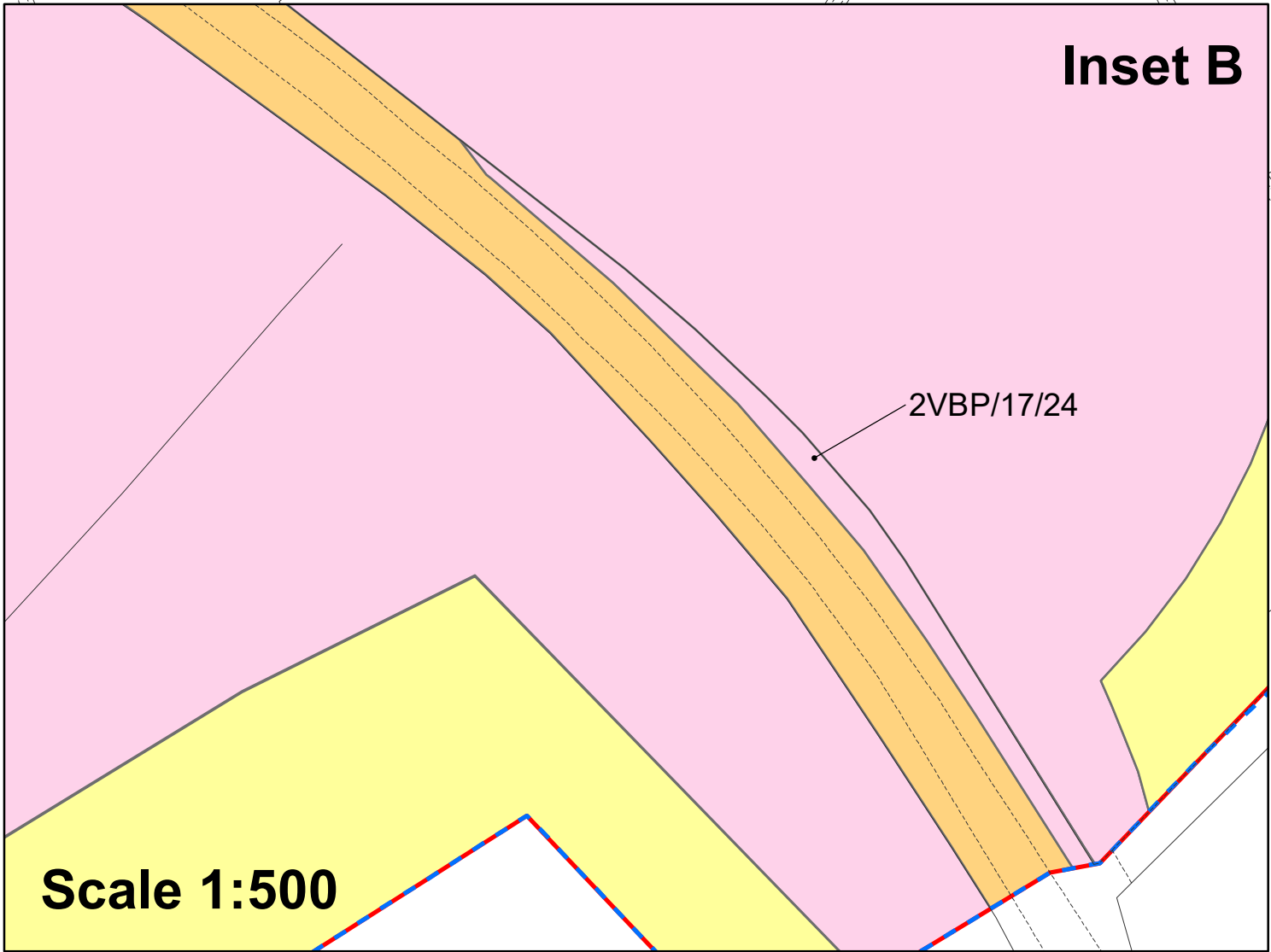
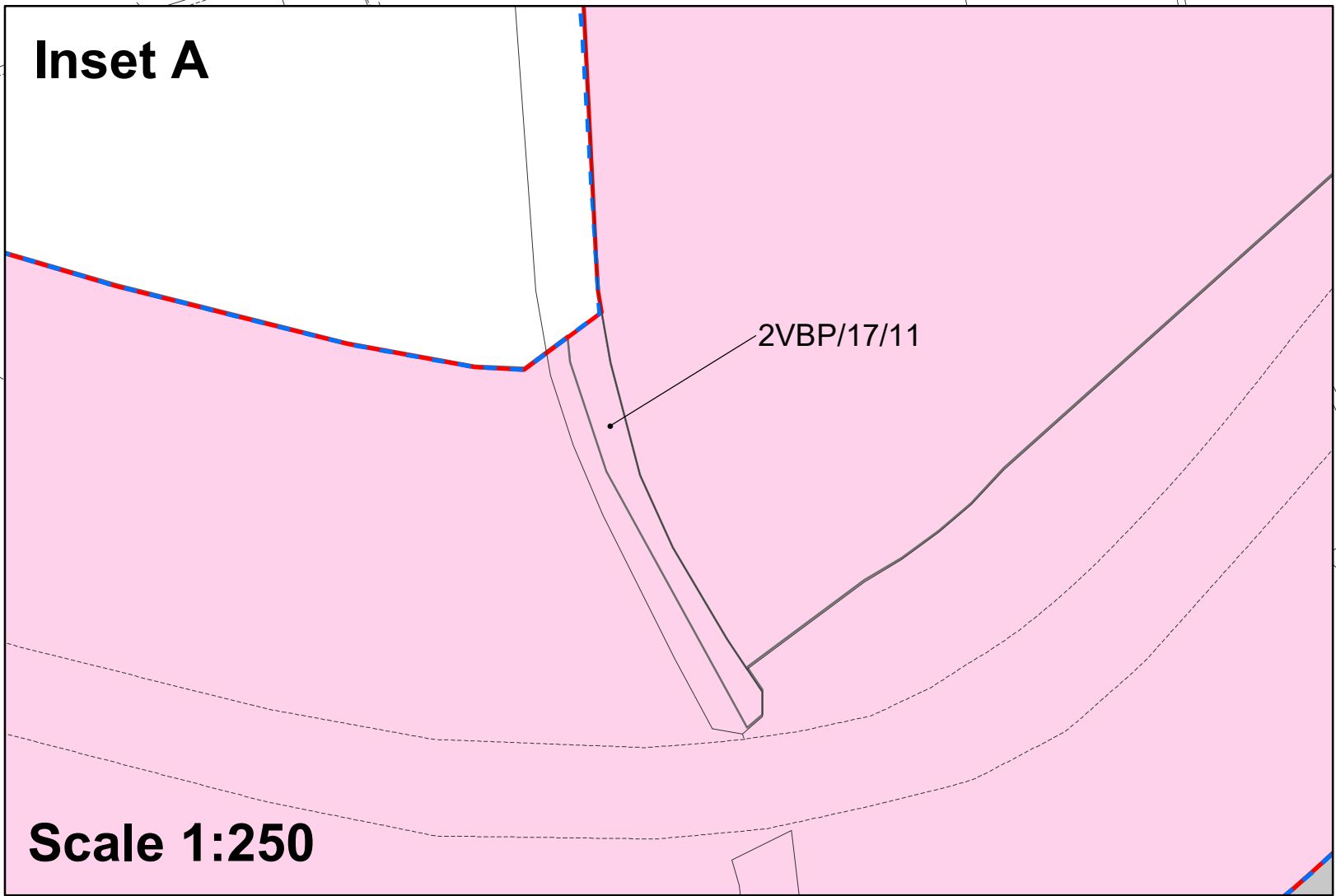
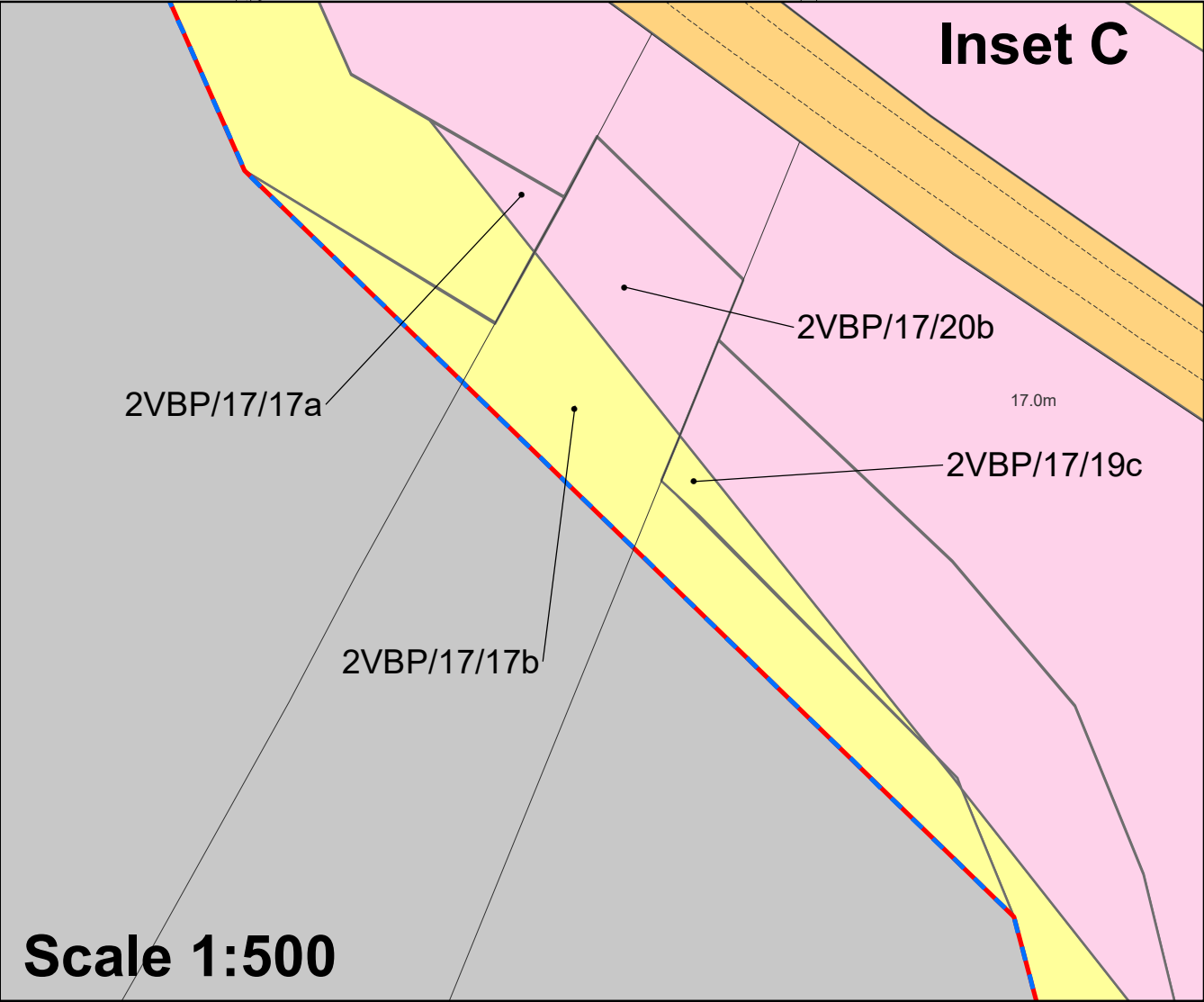
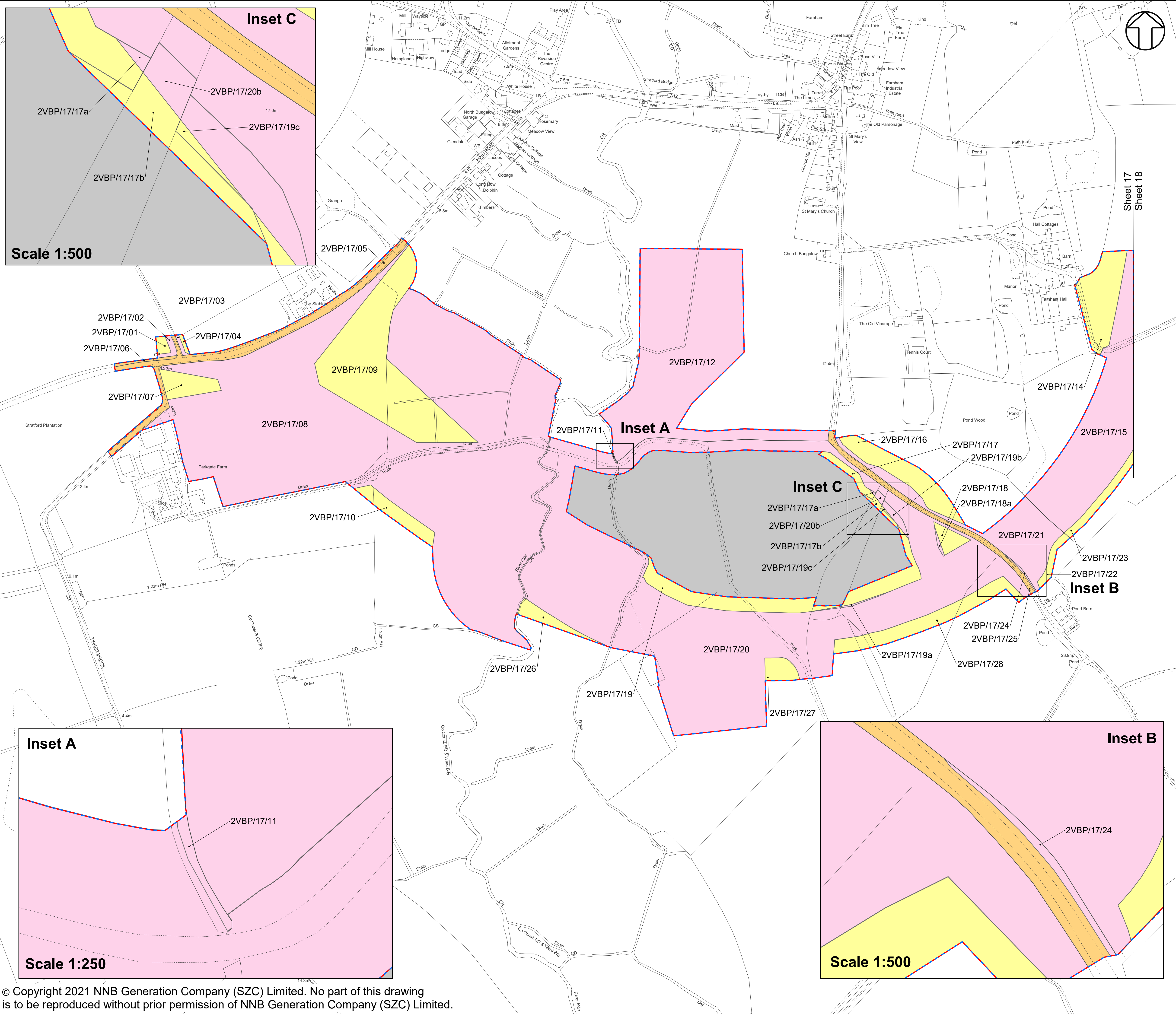
DATE: SEPT 2021

DRAWN: I.M.

SCALE: 1:2,500 @A1







- KEY:**
- PROPOSED NEW ORDER LIMITS
  - EXISTING ORDER LIMITS
  - EXISTING ORDER LIMITS COINCIDING WITH PROPOSED NEW ORDER LIMITS
  - ALL FREEHOLD AND LEASEHOLD INTERESTS TO BE COMPULSORILY ACQUIRED
  - NON-HIGHWAY SUBJECT TO TEMPORARY POSSESSION
  - ACQUISITION OF RIGHTS BY THE CREATION OF NEW RIGHTS OR THE IMPOSITION OF RESTRICTIVE COVENANTS
  - PRESUMED HIGHWAY - SUBJECT TO TEMPORARY POSSESSION
  - PRESUMED HIGHWAY - FREEHOLD AND LEASEHOLD INTERESTS TO BE COMPULSORILY ACQUIRED
  - LAND OUTSIDE THE ORDER LIMITS
  - PROPOSED CHANGES NOT CONSTITUTING 'ADDITIONAL LAND' AS DEFINED BY THE CA REGULATIONS (LAND PROPOSED TO BE REMOVED FROM THE ORDER LIMITS IN THE APPLICATION)

01	SEPT 2021	IM	KC	PROPOSED REDUCTION OF ORDER LIMITS - DEADLINE 8 SUBMISSION				SZC Co	
REVISION	DATE	DRAWN	CHECKED	REASONS FOR REVISION / COMMENTS				APPROVED	

NOT PROTECTIVELY MARKED

**COPYRIGHT:**  
Reproduced from Ordnance Survey map with the permission of Ordnance Survey on behalf of the controller of Her Majesty's Stationery Office © Crown copyright (2021). All Rights reserved. NNB GenCo Licence: 0100060408



PROJECT:  
SIZEWELL C

DOCUMENT:  
LAND PLANS  
SHOWING PROPOSED LAND CHANGES  
REGULATION 5(b)(i) INFRASTRUCTURE  
PLANNING (COMPULSORY ACQUISITION)  
REGULATIONS 2010

DRAWING TITLE:  
TWO VILLAGE BYPASS  
LAND PLANS  
SHOWING PROPOSED LAND CHANGES  
SHEET 17 OF 28

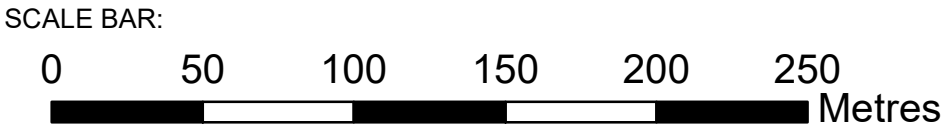
DRAWING NO:  
SZC/PLC/17

REVISION:  
01

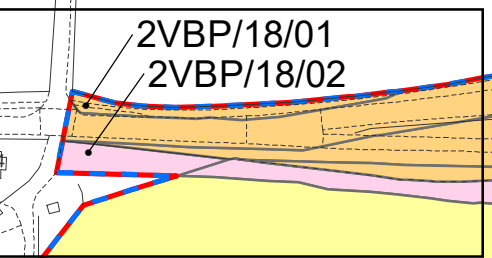
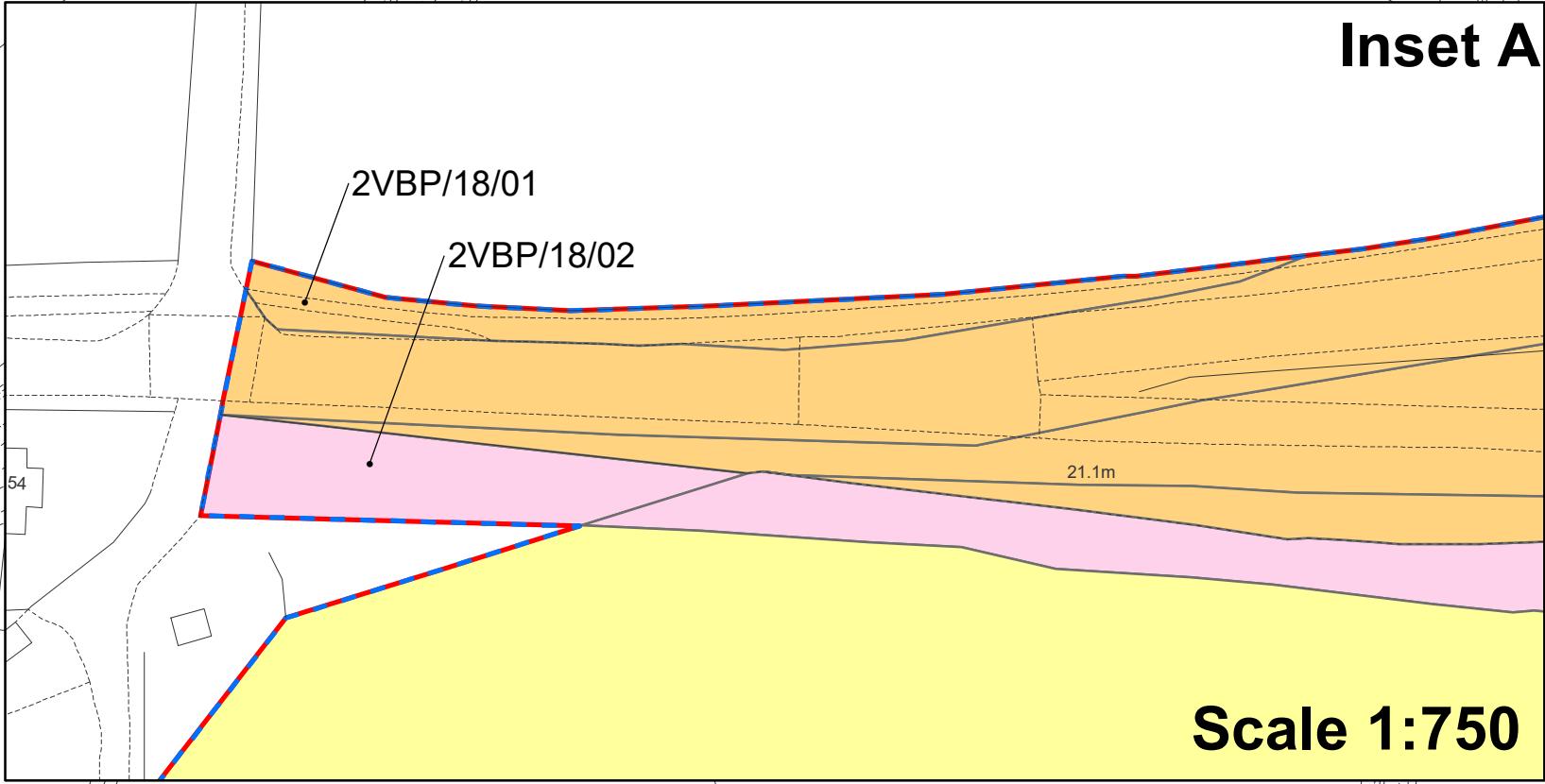
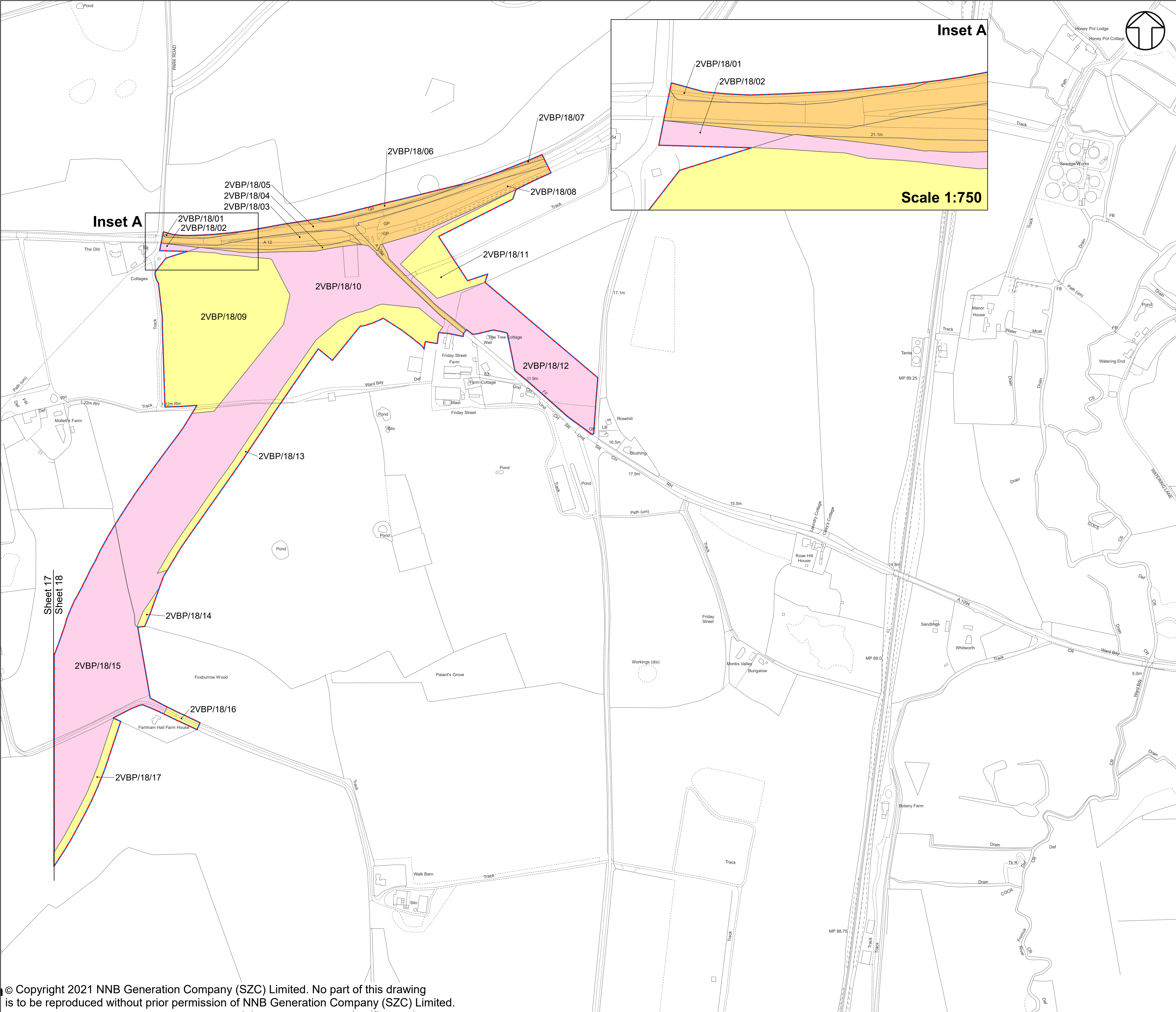
DATE:  
SEPT 2021

DRAWN:  
I.M.

SCALE:  
1:2,500 @A1







- KEY:**
- PROPOSED NEW ORDER LIMITS
  - EXISTING ORDER LIMITS
  - EXISTING ORDER LIMITS COINCIDING WITH PROPOSED NEW ORDER LIMITS
  - ALL FREEHOLD AND LEASEHOLD INTERESTS TO BE COMPULSORILY ACQUIRED
  - NON-HIGHWAY SUBJECT TO TEMPORARY POSSESSION
  - ACQUISITION OF RIGHTS BY THE CREATION OF NEW RIGHTS OR THE IMPOSITION OF RESTRICTIVE COVENANTS
  - PRESUMED HIGHWAY - SUBJECT TO TEMPORARY POSSESSION
  - PRESUMED HIGHWAY - FREEHOLD AND LEASEHOLD INTERESTS TO BE COMPULSORILY ACQUIRED
  - LAND OUTSIDE THE ORDER LIMITS
  - PROPOSED CHANGES NOT CONSTITUTING 'ADDITIONAL LAND' AS DEFINED BY THE CA REGULATIONS (LAND PROPOSED TO BE REMOVED FROM THE ORDER LIMITS IN THE APPLICATION)

01	SEPT 2021	IM	KC	PROPOSED REDUCTION OF ORDER LIMITS - DEADLINE 8 SUBMISSION	SZC Co
REVISION	DATE	DRAWN	CHECKED	REASONS FOR REVISION / COMMENTS	APPROVED

NOT PROTECTIVELY MARKED

**COPYRIGHT:**  
Reproduced from Ordnance Survey map with the permission of Ordnance Survey on behalf of the controller of Her Majesty's Stationery Office © Crown copyright (2021). All Rights reserved. NNB GenCo Licence: 0100060408



PROJECT:  
SIZEWELL C

DOCUMENT:  
LAND PLANS  
SHOWING PROPOSED LAND CHANGES  
REGULATION 5(b)(i) INFRASTRUCTURE  
PLANNING (COMPULSORY ACQUISITION)  
REGULATIONS 2010

DRAWING TITLE:  
TWO VILLAGE BYPASS  
LAND PLANS  
SHOWING PROPOSED LAND CHANGES  
SHEET 18 OF 28

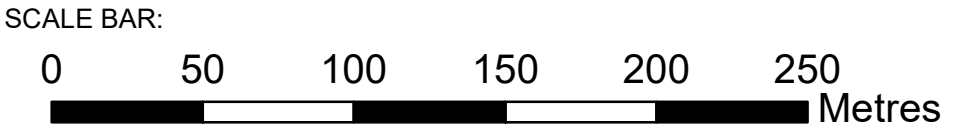
DRAWING NO:  
SZC/PLC/18

REVISION:  
01


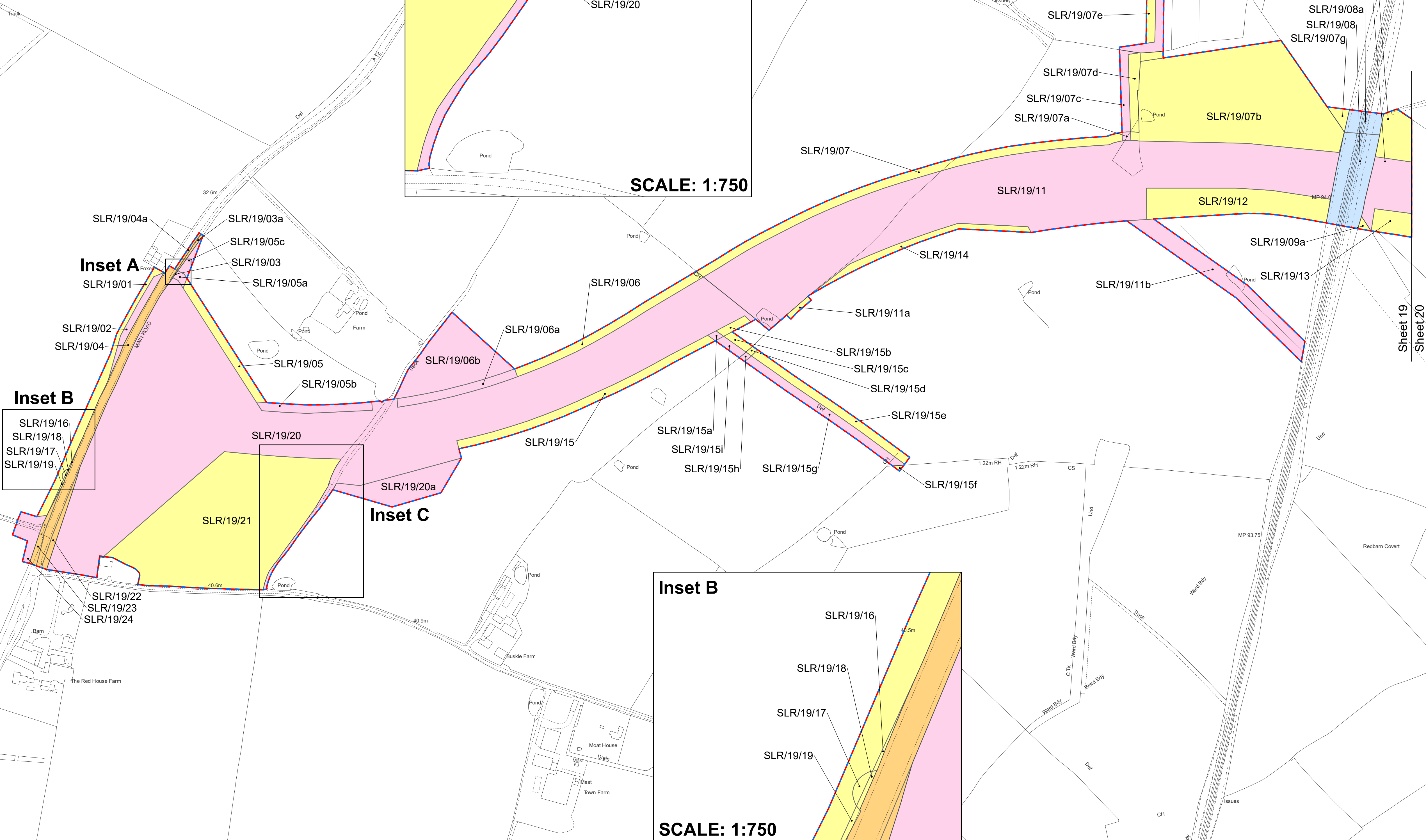
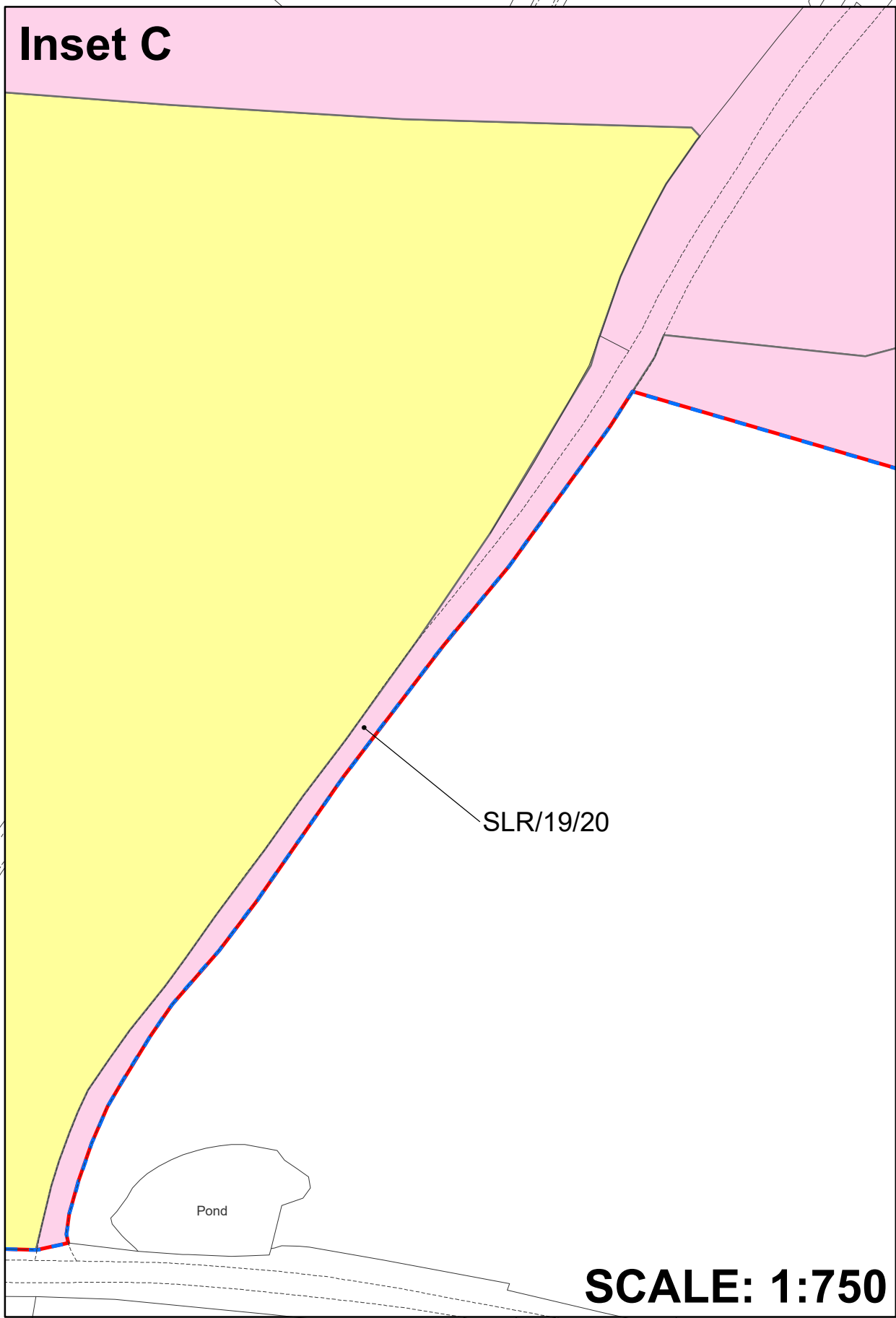
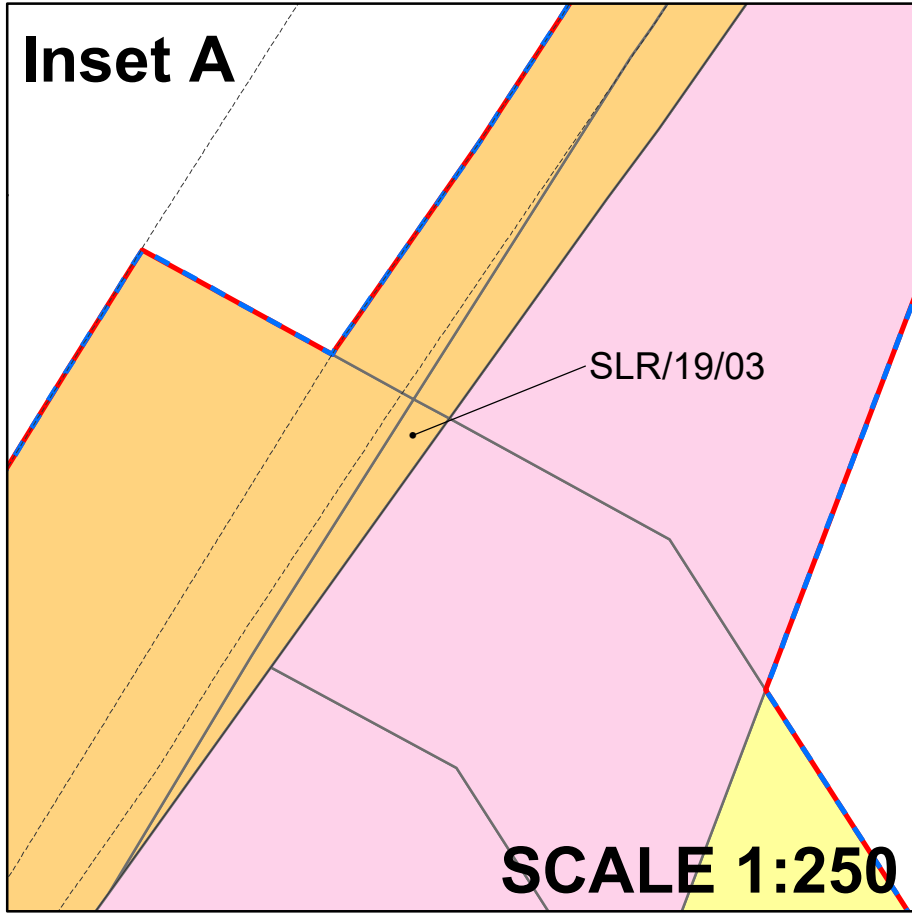
DATE: SEPT 2021

DRAWN: I.M.

SCALE: 1:2,500 @A1







- KEY:**
- PROPOSED NEW ORDER LIMITS
  - EXISTING ORDER LIMITS
  - EXISTING ORDER LIMITS COINCIDING WITH PROPOSED NEW ORDER LIMITS
  - ALL FREEHOLD AND LEASEHOLD INTERESTS TO BE COMPULSORILY ACQUIRED
  - NON-HIGHWAY SUBJECT TO TEMPORARY POSSESSION
  - ACQUISITION OF RIGHTS BY THE CREATION OF NEW RIGHTS OR THE IMPOSITION OF RESTRICTIVE COVENANTS
  - PRESUMED HIGHWAY - SUBJECT TO TEMPORARY POSSESSION
  - PRESUMED HIGHWAY - FREEHOLD AND LEASEHOLD INTERESTS TO BE COMPULSORILY ACQUIRED
  - LAND OUTSIDE THE ORDER LIMITS
  - PROPOSED CHANGES NOT CONSTITUTING 'ADDITIONAL LAND' AS DEFINED BY THE CA REGULATIONS (LAND PROPOSED TO BE REMOVED FROM THE ORDER LIMITS IN THE APPLICATION)

REVISION	DATE	DRAWN	CHECKED	REASONS FOR REVISION / COMMENTS	APPROVED
01	SEPT 2021	IM	KC	PROPOSED REDUCTION OF ORDER LIMITS - DEADLINE 8 SUBMISSION	SZC Co

NOT PROTECTIVELY MARKED

**COPYRIGHT:**  
Reproduced from Ordnance Survey map with the permission of Ordnance Survey on behalf of the controller of Her Majesty's Stationery Office © Crown copyright (2021). All Rights reserved. NNB GenCo Licence: 0100060408



PROJECT:  
SIZEWELL C

DOCUMENT:  
LAND PLANS  
SHOWING PROPOSED LAND CHANGES  
REGULATION 5(b)(i) INFRASTRUCTURE  
PLANNING (COMPULSORY ACQUISITION)  
REGULATIONS 2010

DRAWING TITLE:  
SIZEWELL LINK ROAD  
LAND PLANS  
SHOWING PROPOSED LAND CHANGES  
SHEET 19 OF 28

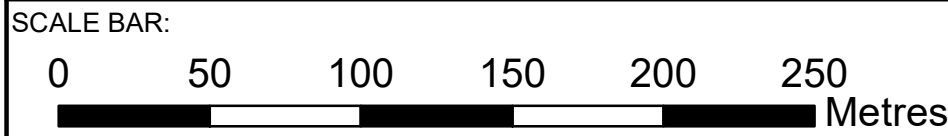
DRAWING NO:  
SZC/PLC/19

REVISION:  
01


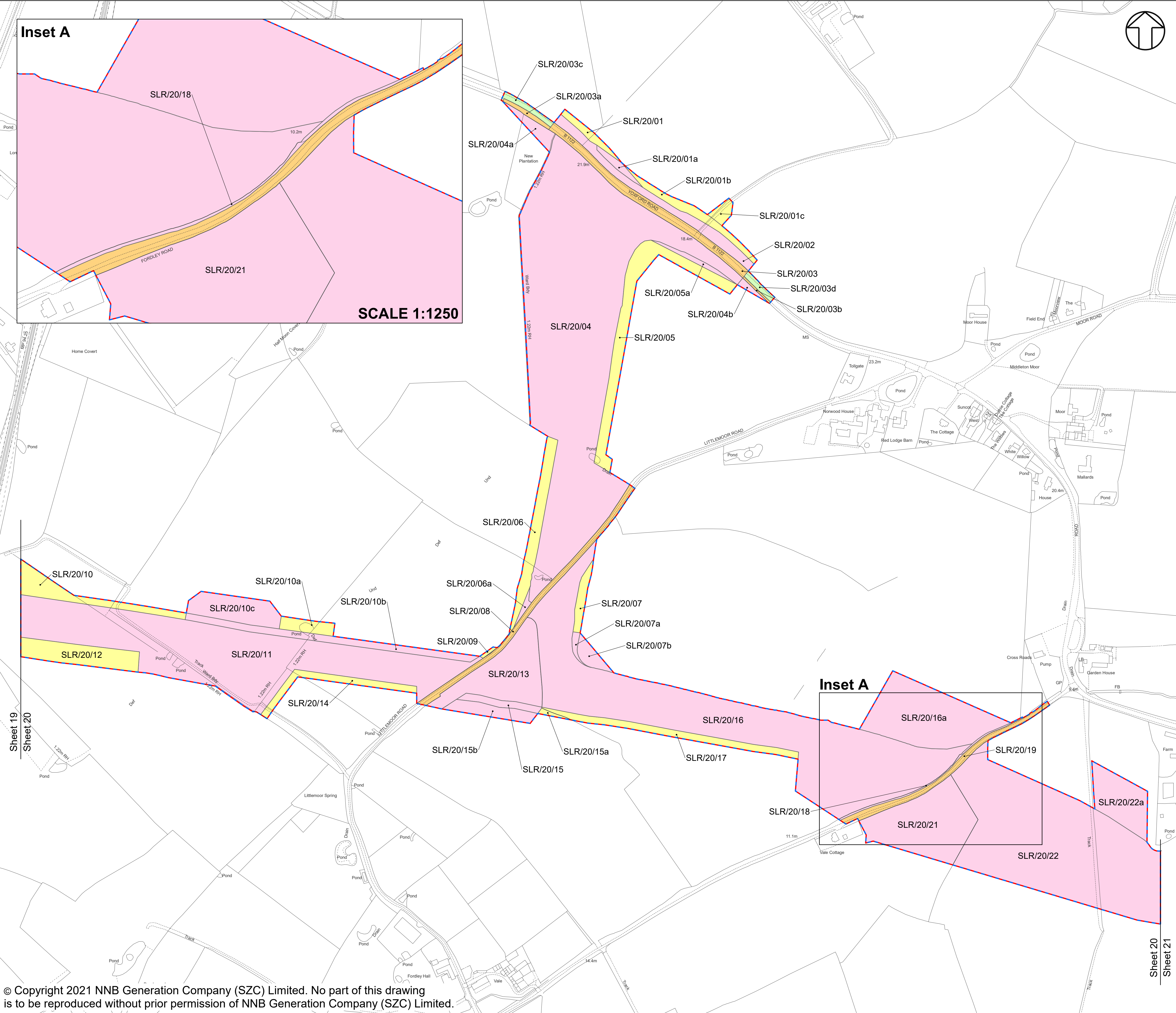
DATE: SEPT 2021

DRAWN: I.M.

SCALE: 1:2,500 @A1







- KEY:**
- PROPOSED NEW ORDER LIMITS
  - EXISTING ORDER LIMITS
  - EXISTING ORDER LIMITS COINCIDING WITH PROPOSED NEW ORDER LIMITS
  - ALL FREEHOLD AND LEASEHOLD INTERESTS TO BE COMPULSORILY ACQUIRED
  - NON-HIGHWAY SUBJECT TO TEMPORARY POSSESSION
  - ACQUISITION OF RIGHTS BY THE CREATION OF NEW RIGHTS OR THE IMPOSITION OF RESTRICTIVE COVENANTS
  - PRESUMED HIGHWAY - SUBJECT TO TEMPORARY POSSESSION
  - PRESUMED HIGHWAY - FREEHOLD AND LEASEHOLD INTERESTS TO BE COMPULSORILY ACQUIRED
  - LAND OUTSIDE THE ORDER LIMITS
  - PROPOSED CHANGES NOT CONSTITUTING 'ADDITIONAL LAND' AS DEFINED BY THE CA REGULATIONS (LAND PROPOSED TO BE REMOVED FROM THE ORDER LIMITS IN THE APPLICATION)

01	SEPT 2021	IM	KC	PROPOSED REDUCTION OF ORDER LIMITS - DEADLINE 8 SUBMISSION				SZC Co	
REVISION	DATE	DRAWN	CHECKED	REASONS FOR REVISION / COMMENTS				APPROVED	

NOT PROTECTIVELY MARKED

**COPYRIGHT:**  
Reproduced from Ordnance Survey map with the permission of Ordnance Survey on behalf of the controller of Her Majesty's Stationery Office © Crown copyright (2021). All Rights reserved. NNB GenCo Licence: 0100060408



**PROJECT:**  
SIZEWELL C

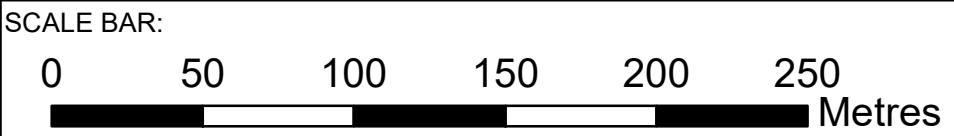
**DOCUMENT:**  
LAND PLANS  
SHOWING PROPOSED LAND CHANGES  
REGULATION 5(b)(i) INFRASTRUCTURE  
PLANNING (COMPULSORY ACQUISITION)  
REGULATIONS 2010

**DRAWING TITLE:**  
SIZEWELL LINK ROAD  
LAND PLANS  
SHOWING PROPOSED LAND CHANGES  
SHEET 20 OF 28

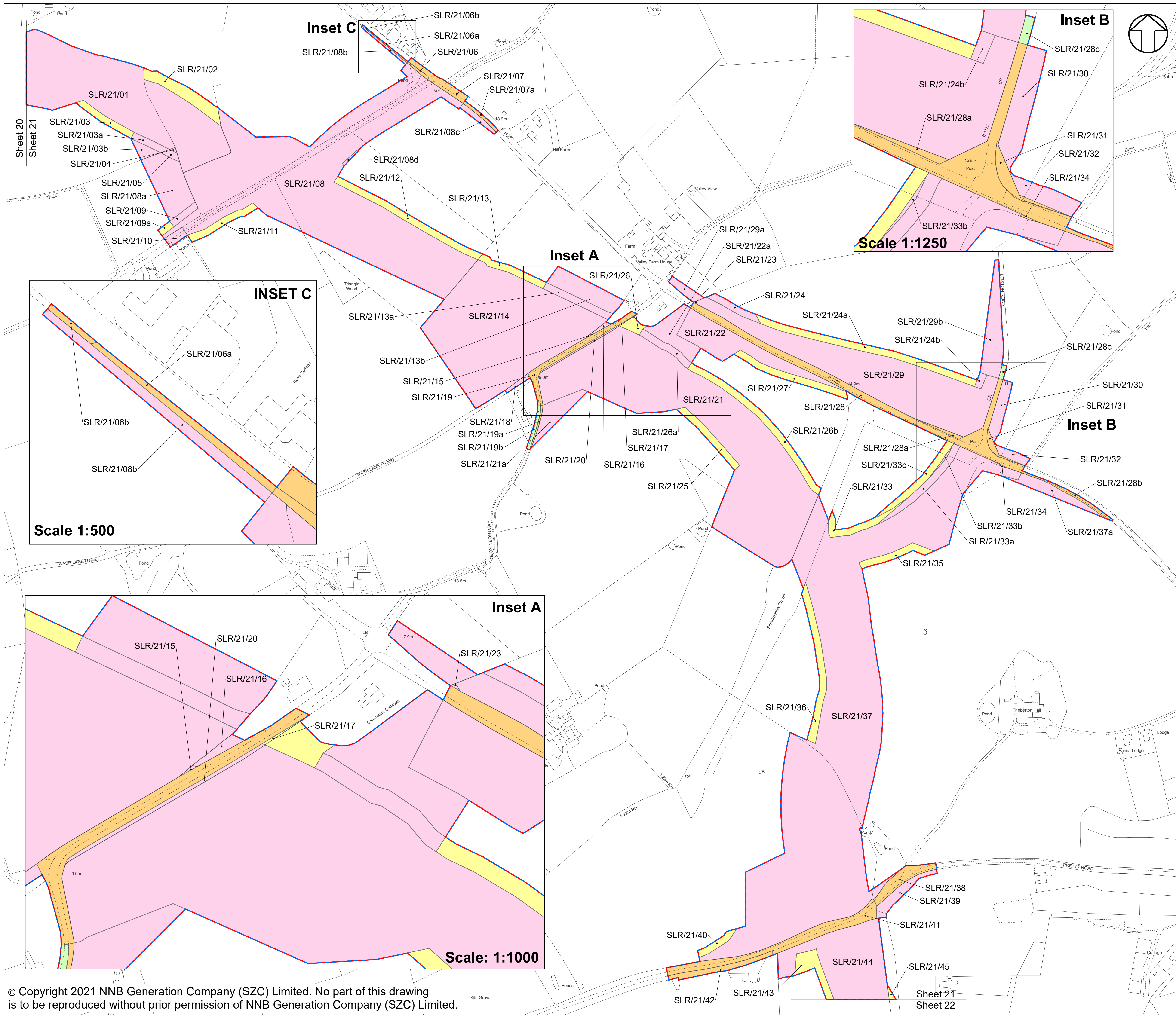
**DRAWING NO:**  
SZC/PLC/20

**REVISION:**  
01

**DATE:** SEPT 2021 **DRAWN:** I.M. **SCALE:** 1:2,500 @A1







PROPOSED NEW ORDER LIMITS

EXISTING ORDER LIMITS

EXISTING ORDER LIMITS COINCIDING WITH PROPOSED NEW ORDER LIMITS

ALL FREEHOLD AND LEASEHOLD INTERESTS TO BE COMPULSORILY ACQUIRED

NON-HIGHWAY SUBJECT TO TEMPORARY POSSESSION

ACQUISITION OF RIGHTS BY THE CREATION OF NEW RIGHTS OR THE IMPOSITION OF RESTRICTIVE COVENANTS

PRESUMED HIGHWAY - SUBJECT TO TEMPORARY POSSESSION

PRESUMED HIGHWAY - FREEHOLD AND LEASEHOLD INTERESTS TO BE COMPULSORILY ACQUIRED

LAND OUTSIDE THE ORDER LIMITS

PROPOSED CHANGES NOT CONSTITUTING 'ADDITIONAL LAND' AS DEFINED BY THE CA REGULATIONS (LAND PROPOSED TO BE REMOVED FROM THE ORDER LIMITS IN THE APPLICATION)

01

SEPT 2021

IM

KC

PROPOSED REDUCTION OF ORDER LIMITS - DEADLINE 8 SUBMISSION

SZC Co

REVISION

DATE

DRAWN

CHECKED

REASONS FOR REVISION / COMMENTS

APPROVED

NOT PROTECTIVELY MARKED

COPYRIGHT:  
Reproduced from Ordnance Survey map with the permission of Ordnance Survey on behalf of the controller of Her Majesty's Stationery Office © Crown copyright (2021). All Rights reserved. NNB GenCo Licence: 0100060408

SizewellC

Doing the power of good for Britain

EDF

CGN

PROJECT:  
SIZEWELL C

DOCUMENT:  
LAND PLANS  
SHOWING PROPOSED LAND CHANGES  
REGULATION 5(b)(i) INFRASTRUCTURE  
PLANNING (COMPULSORY ACQUISITION)  
REGULATIONS 2010

DRAWING TITLE:  
SIZEWELL LINK ROAD  
LAND PLANS  
SHOWING PROPOSED LAND CHANGES  
SHEET 21 OF 28

DRAWING NO:  
SZC/PLC/21

REVISION:  
01

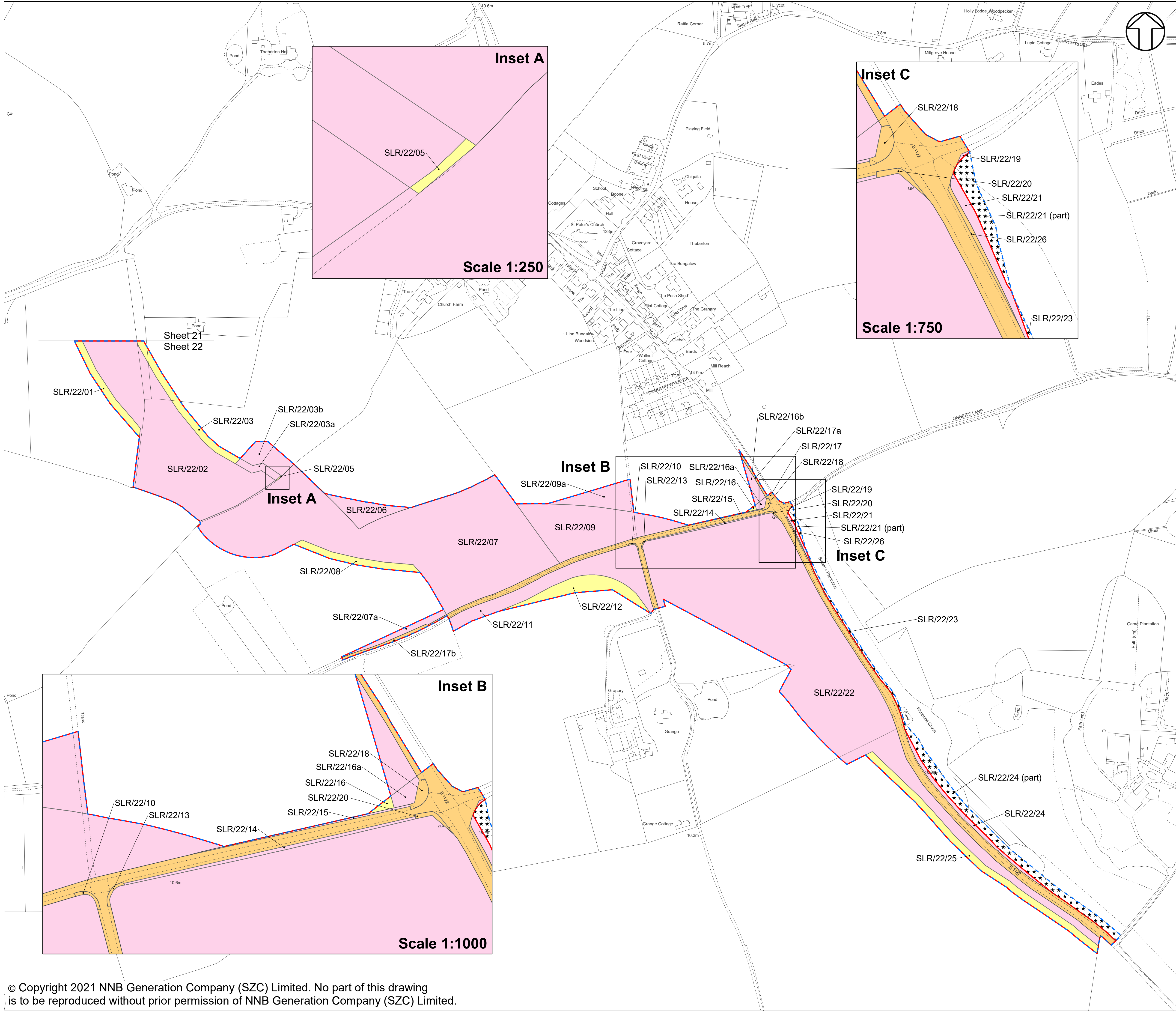
DATE:  
SEPT 2021

DRAWN:  
I.M.

SCALE:  
1:2,500 @A1

SCALE BAR:  
0 50 100 150 200 250 Metres





KEY:

PROPOSED NEW ORDER LIMITS

EXISTING ORDER LIMITS

EXISTING ORDER LIMITS COINCIDING WITH PROPOSED NEW ORDER LIMITS

ALL FREEHOLD AND LEASEHOLD INTERESTS TO BE COMPULSORILY ACQUIRED

NON-HIGHWAY SUBJECT TO TEMPORARY POSSESSION

ACQUISITION OF RIGHTS BY THE CREATION OF NEW RIGHTS OR THE IMPOSITION OF RESTRICTIVE COVENANTS

PRESUMED HIGHWAY - SUBJECT TO TEMPORARY POSSESSION

PRESUMED HIGHWAY - FREEHOLD AND LEASEHOLD INTERESTS TO BE COMPULSORILY ACQUIRED

LAND OUTSIDE THE ORDER LIMITS

PROPOSED CHANGES NOT CONSTITUTING 'ADDITIONAL LAND' AS DEFINED BY THE CA REGULATIONS (LAND PROPOSED TO BE REMOVED FROM THE ORDER LIMITS IN THE APPLICATION)

01	SEPT 2021	IM	KC	PROPOSED REDUCTION OF ORDER LIMITS - DEADLINE 8 SUBMISSION	SZC Co
REVISION	DATE	DRAWN	CHECKED	REASONS FOR REVISION / COMMENTS	APPROVED

NOT PROTECTIVELY MARKED

COPYRIGHT:

Reproduced from Ordnance Survey map with the permission of Ordnance Survey on behalf of the controller of Her Majesty's Stationery Office © Crown copyright (2021). All Rights reserved. NNB GenCo Licence: 0100060408

SizewellC

Doing the power of good for Britain

EDF

CGN

PROJECT:

SIZEWELL C

DOCUMENT:

LAND PLANS  
SHOWING PROPOSED LAND CHANGES  
REGULATION 5(b)(i) INFRASTRUCTURE  
PLANNING (COMPULSORY ACQUISITION)  
REGULATIONS 2010

DRAWING TITLE:

SIZEWELL LINK ROAD  
LAND PLANS  
SHOWING PROPOSED LAND CHANGES  
SHEET 22 OF 28

DRAWING NO:

SZC/PLC/22

REVISION:

01

DATE:

SEPT 2021

DRAWN:

I.M.

SCALE:

1:2,500 @A1

SCALE BAR:

0

50

100

150


200

250

Metres

© Copyright 2021 NNB Generation Company (SZC) Limited. No part of this drawing is to be reproduced without prior permission of NNB Generation Company (SZC) Limited.





- KEY:**
- PROPOSED NEW ORDER LIMITS
  - EXISTING ORDER LIMITS
  - EXISTING ORDER LIMITS COINCIDING WITH PROPOSED NEW ORDER LIMITS
  - ALL FREEHOLD AND LEASEHOLD INTERESTS TO BE COMPULSORILY ACQUIRED
  - NON-HIGHWAY SUBJECT TO TEMPORARY POSSESSION
  - ACQUISITION OF RIGHTS BY THE CREATION OF NEW RIGHTS OR THE IMPOSITION OF RESTRICTIVE COVENANTS
  - PRESUMED HIGHWAY - SUBJECT TO TEMPORARY POSSESSION
  - PRESUMED HIGHWAY - FREEHOLD AND LEASEHOLD INTERESTS TO BE COMPULSORILY ACQUIRED
  - LAND OUTSIDE THE ORDER LIMITS
  - PROPOSED CHANGES NOT CONSTITUTING 'ADDITIONAL LAND' AS DEFINED BY THE CA REGULATIONS (LAND PROPOSED TO BE REMOVED FROM THE ORDER LIMITS IN THE APPLICATION)

01	SEPT 2021	IM	KC	PROPOSED REDUCTION OF ORDER LIMITS - DEADLINE'S SUBMISSION	SZC Co	
REVISION	DATE	DRAWN	CHECKED	REASONS FOR REVISION/ COMMENTS	APPROVED	

NOT PROTECTIVELY MARKED

**COPYRIGHT:**  
Reproduced from Ordnance Survey map with the permission of Ordnance Survey on behalf of the controller of Her Majesty's Stationary Office © Crown copyright (2021). All Rights reserved. NNB GenCo Licence: 0100060408



PROJECT:  
SIZEWELL C

DOCUMENT:  
LAND PLANS  
SHOWING PROPOSED LAND CHANGES  
REGULATION 5(b)(i) INFRASTRUCTURE  
PLANNING (COMPULSORY ACQUISITION)  
REGULATIONS 2010

DRAWING TITLE:  
FREIGHT MANAGEMENT FACILITY  
LAND PLANS  
SHOWING PROPOSED LAND CHANGES  
SHEET 23 OF 28

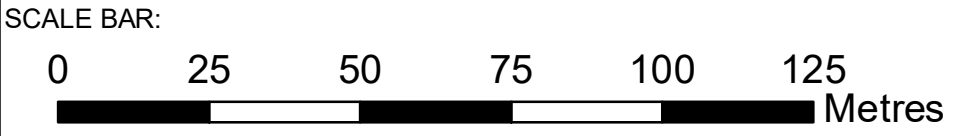
DRAWING NO:  
SZC/PLC/23

REVISION:  
01

DATE: SEPT 2021

DRAWN: I.M.


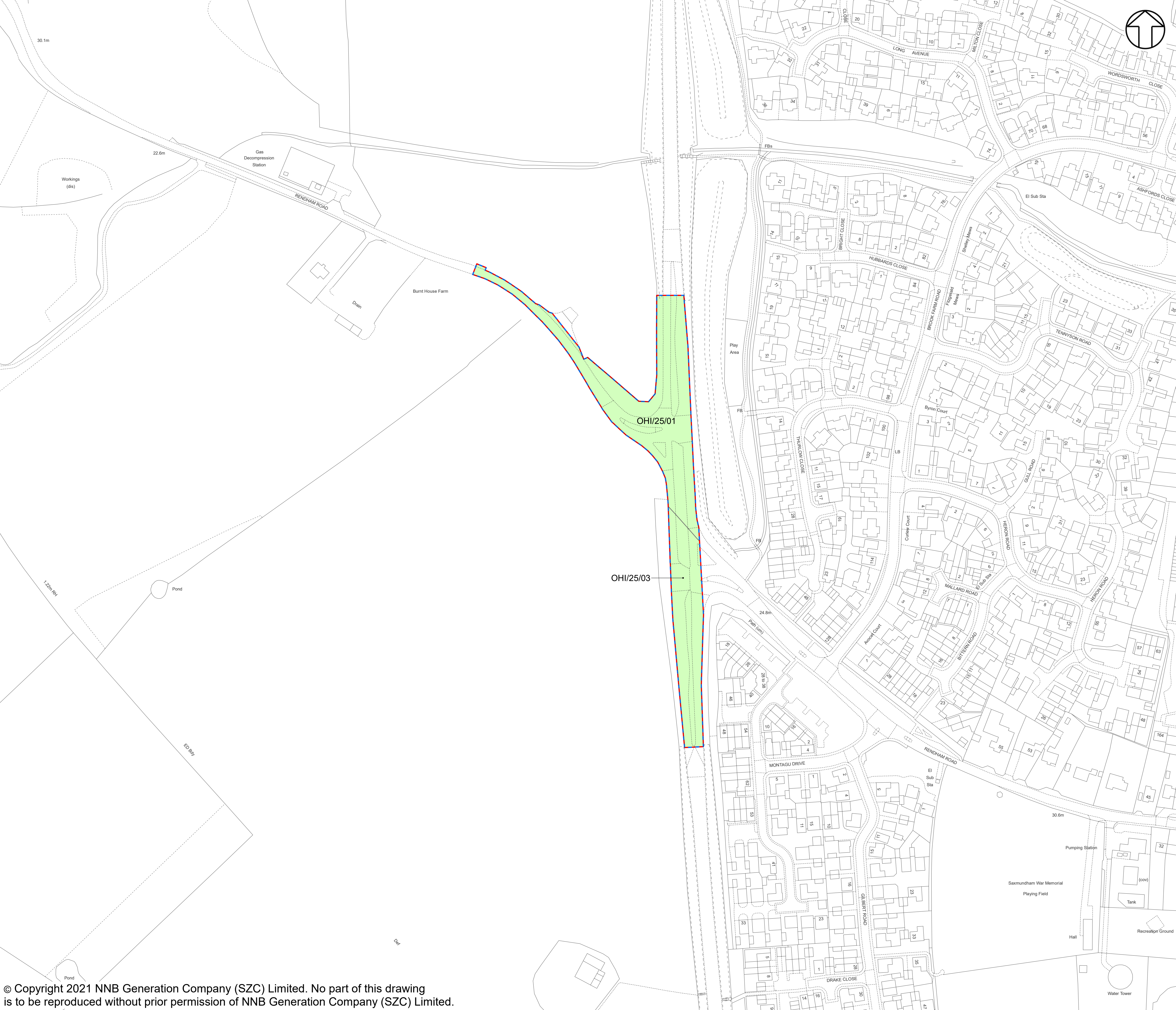
SCALE: 1:1,250 @A1











- KEY:**
- PROPOSED NEW ORDER LIMITS
  - EXISTING ORDER LIMITS
  - EXISTING ORDER LIMITS COINCIDING WITH PROPOSED NEW ORDER LIMITS
  - ALL FREEHOLD AND LEASEHOLD INTERESTS TO BE COMPULSORILY ACQUIRED
  - NON-HIGHWAY SUBJECT TO TEMPORARY POSSESSION
  - ACQUISITION OF RIGHTS BY THE CREATION OF NEW RIGHTS OR THE IMPOSITION OF RESTRICTIVE COVENANTS
  - PRESUMED HIGHWAY - SUBJECT TO TEMPORARY POSSESSION
  - PRESUMED HIGHWAY - FREEHOLD AND LEASEHOLD INTERESTS TO BE COMPULSORILY ACQUIRED
  - LAND OUTSIDE THE ORDER LIMITS
  - PROPOSED CHANGES NOT CONSTITUTING 'ADDITIONAL LAND' AS DEFINED BY THE CA REGULATIONS (LAND PROPOSED TO BE REMOVED FROM THE ORDER LIMITS IN THE APPLICATION)

01	SEPT 2021	IM	KC	PROPOSED REDUCTION OF ORDER LIMITS - DEADLINE 8 SUBMISSION				SZC Co	
REVISION	DATE	DRAWN	CHECKED	REASONS FOR REVISION / COMMENTS				APPROVED	

NOT PROTECTIVELY MARKED

**COPYRIGHT:**  
Reproduced from Ordnance Survey map with the permission of Ordnance Survey on behalf of the controller of Her Majesty's Stationery Office © Crown copyright (2021). All Rights reserved. NNB GenCo Licence: 0100060408



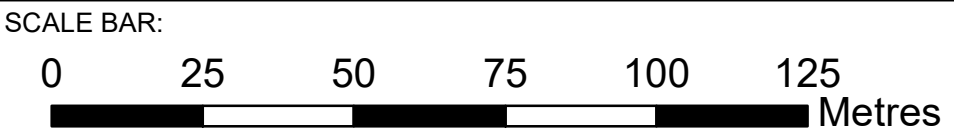
**PROJECT:**  
SIZEWELL C

**DOCUMENT:**  
LAND PLANS  
SHOWING PROPOSED LAND CHANGES  
REGULATION 5(b)(i) INFRASTRUCTURE  
PLANNING (COMPULSORY ACQUISITION)  
REGULATIONS 2010


**DRAWING TITLE:**  
A12/B1119 JUNCTION AT SAXMUNDHAM  
LAND PLANS  
SHOWING PROPOSED LAND CHANGES  
SHEET 25 OF 28

<b>DRAWING NO:</b> SZC/PLC/25	<b>REVISION:</b> 01
----------------------------------	------------------------

<b>DATE:</b> SEPT 2021	<b>DRAWN:</b> I.M.	<b>SCALE:</b> 1:1,250 @A1
---------------------------	-----------------------	------------------------------







- KEY:**
- PROPOSED NEW ORDER LIMITS
  - EXISTING ORDER LIMITS
  - EXISTING ORDER LIMITS COINCIDING WITH PROPOSED NEW ORDER LIMITS
  - ALL FREEHOLD AND LEASEHOLD INTERESTS TO BE COMPULSORILY ACQUIRED
  - NON-HIGHWAY SUBJECT TO TEMPORARY POSSESSION
  - ACQUISITION OF RIGHTS BY THE CREATION OF NEW RIGHTS OR THE IMPOSITION OF RESTRICTIVE COVENANTS
  - PRESUMED HIGHWAY - SUBJECT TO TEMPORARY POSSESSION
  - PRESUMED HIGHWAY - FREEHOLD AND LEASEHOLD INTERESTS TO BE COMPULSORILY ACQUIRED
  - LAND OUTSIDE THE ORDER LIMITS
  - PROPOSED CHANGES NOT CONSTITUTING 'ADDITIONAL LAND' AS DEFINED BY THE CA REGULATIONS (LAND PROPOSED TO BE REMOVED FROM THE ORDER LIMITS IN THE APPLICATION)

Inset A

Scale 1:250

Inset A

Inset B

Inset B

Scale 1:200

01	SEPT 2021	IM	KC	PROPOSED REDUCTION OF ORDER LIMITS - DEADLINE 8 SUBMISSION			SZC Co
REVISION	DATE	DRAWN	CHECKED	REASONS FOR REVISION / COMMENTS			APPROVED

NOT PROTECTIVELY MARKED

**COPYRIGHT:**  
Reproduced from Ordnance Survey map with the permission of Ordnance Survey on behalf of the controller of Her Majesty's Stationery Office © Crown copyright (2021). All Rights reserved. NNB GenCo Licence: 0100060408



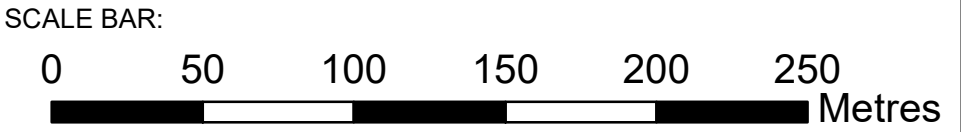
PROJECT:  
SIZEWELL C

DOCUMENT:  
LAND PLANS  
SHOWING PROPOSED LAND CHANGES  
REGULATION 5(b)(i) INFRASTRUCTURE  
PLANNING (COMPULSORY ACQUISITION)  
REGULATIONS 2010


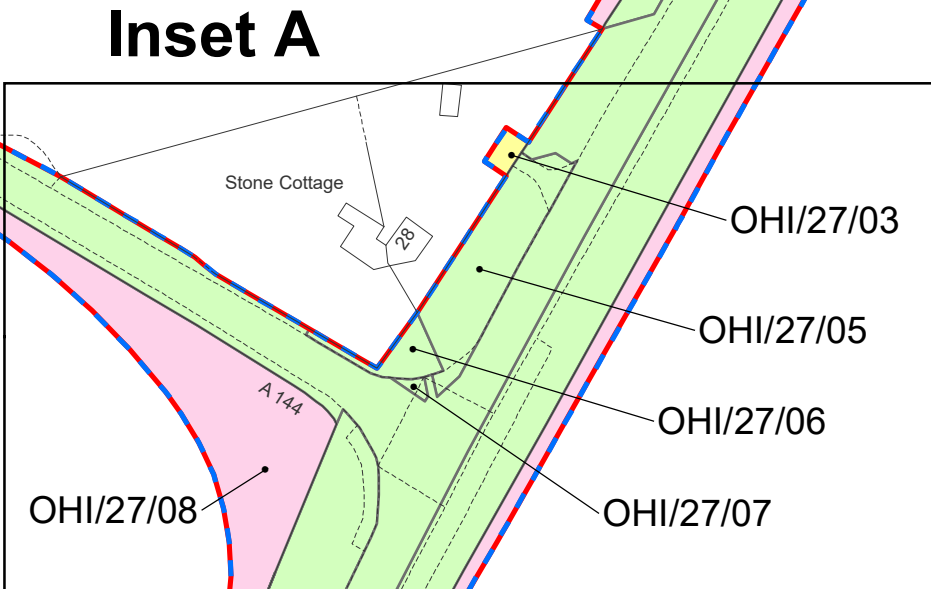
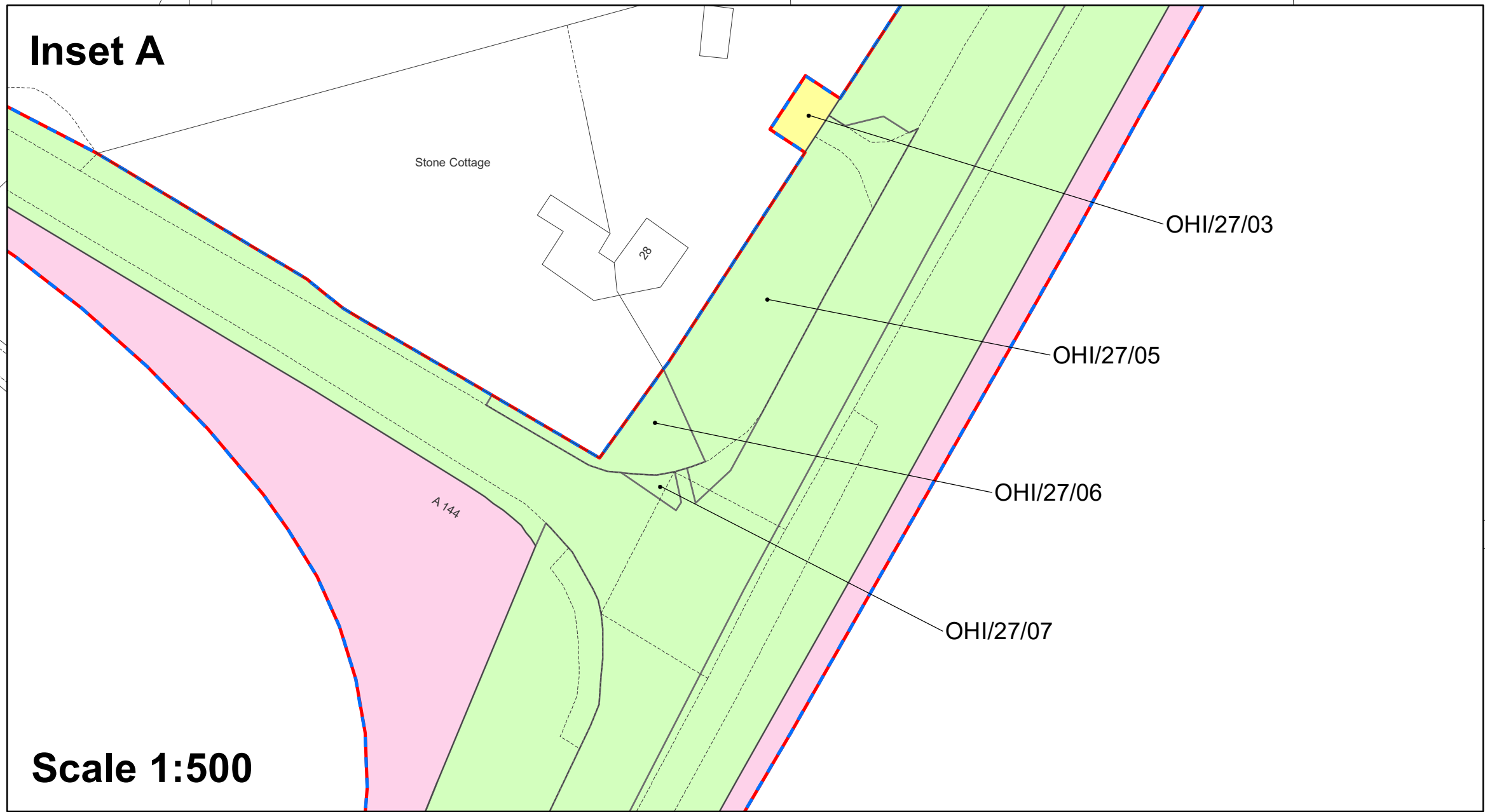
DRAWING TITLE:  
A1094/B1069 SOUTH OF KNODISHALL  
LAND PLANS  
SHOWING PROPOSED LAND CHANGES  
SHEET 26 OF 28

DRAWING NO: SZC/PLC/26	REVISION: 01
---------------------------	-----------------

DATE: SEPT 2021	DRAWN: I.M.	SCALE : 1:2,500 @A1
--------------------	----------------	------------------------







**KEY:**

- PROPOSED NEW ORDER LIMITS
- EXISTING ORDER LIMITS
- EXISTING ORDER LIMITS COINCIDING WITH PROPOSED NEW ORDER LIMITS
- ALL FREEHOLD AND LEASEHOLD INTERESTS TO BE COMPULSORILY ACQUIRED
- NON-HIGHWAY SUBJECT TO TEMPORARY POSSESSION
- ACQUISITION OF RIGHTS BY THE CREATION OF NEW RIGHTS OR THE IMPOSITION OF RESTRICTIVE COVENANTS
- PRESUMED HIGHWAY - SUBJECT TO TEMPORARY POSSESSION
- PRESUMED HIGHWAY - FREEHOLD AND LEASEHOLD INTERESTS TO BE COMPULSORILY ACQUIRED
- LAND OUTSIDE THE ORDER LIMITS
- PROPOSED CHANGES NOT CONSTITUTING 'ADDITIONAL LAND' AS DEFINED BY THE CA REGULATIONS (LAND PROPOSED TO BE REMOVED FROM THE ORDER LIMITS IN THE APPLICATION)

01	SEPT 2021	IM	KC	PROPOSED REDUCTION OF ORDER LIMITS - DEADLINE 8 SUBMISSION	SZC Co
REVISION	DATE	DRAWN	CHECKED	REASONS FOR REVISION / COMMENTS	APPROVED

NOT PROTECTIVELY MARKED

**COPYRIGHT:**

Reproduced from Ordnance Survey map with the permission of Ordnance Survey on behalf of the controller of Her Majesty's Stationery Office © Crown copyright (2021). All Rights reserved. NNB GenCo Licence: 0100060408



PROJECT:  
SIZEWELL C

DOCUMENT:  
LAND PLANS  
SHOWING PROPOSED LAND CHANGES  
REGULATION 5(b)(i) INFRASTRUCTURE  
PLANNING (COMPULSORY ACQUISITION)  
REGULATIONS 2010

DRAWING TITLE:  
A12/A144 SOUTH OF BRAMFIELD  
LAND PLANS  
SHOWING PROPOSED LAND CHANGES  
SHEET 27 OF 28

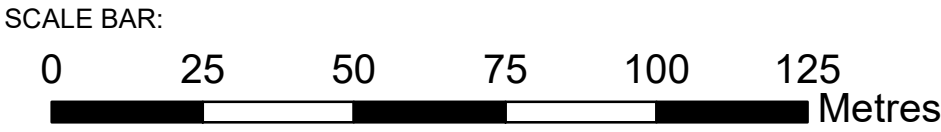
DRAWING NO:  
SZC/PLC/27

REVISION:  
01

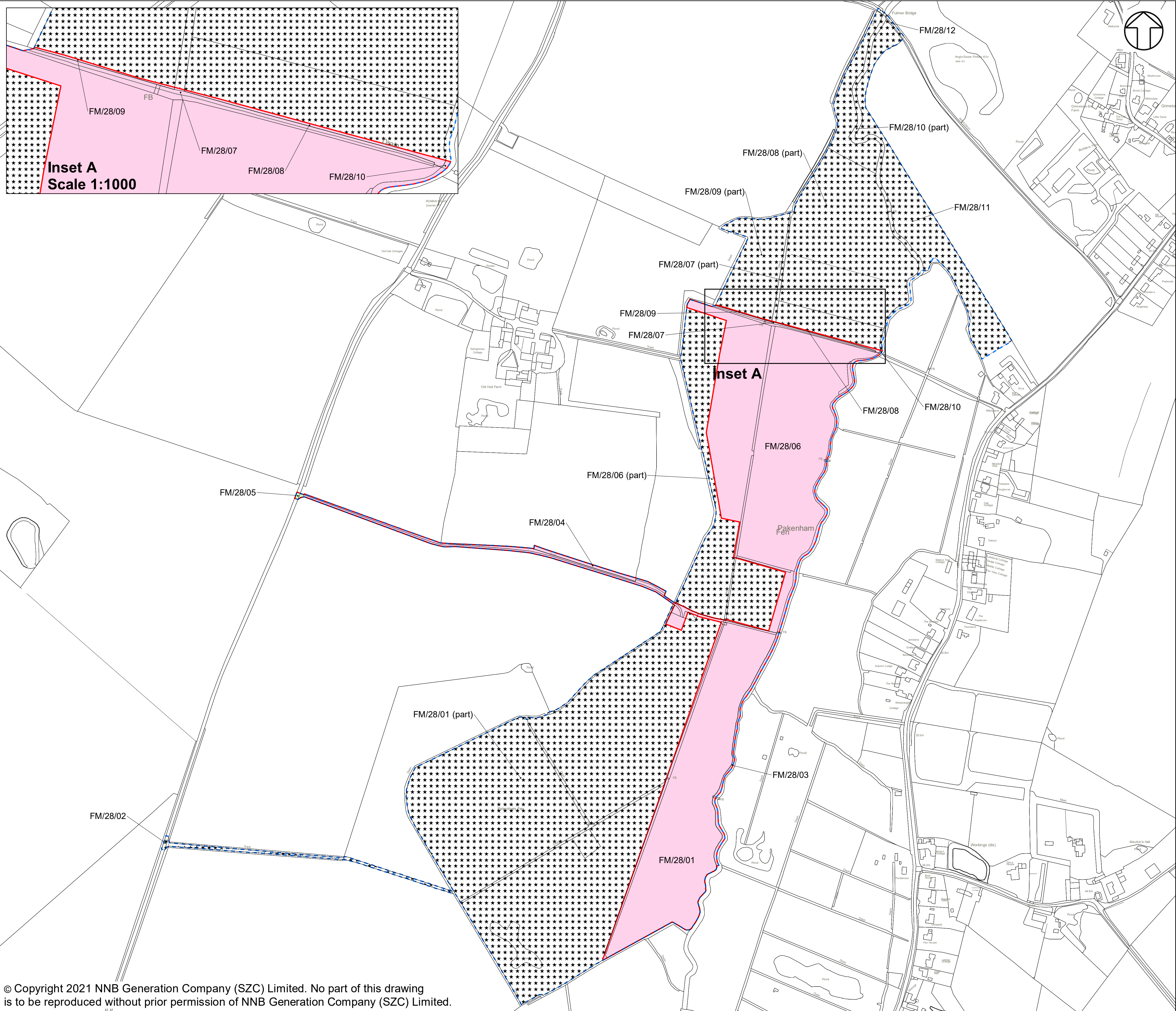
DATE: SEPT 2021

DRAWN: I.M.

SCALE: 1:1,250 @A1







**Inset A**  
**Scale 1:1000**

**Inset A**

**KEY:**

- PROPOSED NEW ORDER LIMITS
- EXISTING ORDER LIMITS
- EXISTING ORDER LIMITS COINCIDING WITH PROPOSED NEW ORDER LIMITS
- ALL FREEHOLD AND LEASEHOLD INTERESTS TO BE COMPULSORILY ACQUIRED
- NON-HIGHWAY SUBJECT TO TEMPORARY POSSESSION
- ACQUISITION OF RIGHTS BY THE CREATION OF NEW RIGHTS OR THE IMPOSITION OF RESTRICTIVE COVENANTS
- PRESUMED HIGHWAY - SUBJECT TO TEMPORARY POSSESSION
- PRESUMED HIGHWAY - FREEHOLD AND LEASEHOLD INTERESTS TO BE COMPULSORILY ACQUIRED
- LAND OUTSIDE THE ORDER LIMITS
- PROPOSED CHANGES NOT CONSTITUTING 'ADDITIONAL LAND' AS DEFINED BY THE CA REGULATIONS (LAND PROPOSED TO BE REMOVED FROM THE ORDER LIMITS IN THE APPLICATION)

01	SEPT 2021	IM	KC	PROPOSED REDUCTION OF ORDER LIMITS - DEADLINE'S SUBMISSION	SZC Co
REVISION	DATE	DRAWN	CHECKED	REASONS FOR REVISION/ COMMENTS	APPROVED

NOT PROTECTIVELY MARKED

**COPYRIGHT:**

Reproduced from Ordnance Survey map with the permission of Ordnance Survey on behalf of the controller of Her Majesty's Stationary Office © Crown copyright (2021). All Rights reserved. NNB GenCo Licence: 0100060408



PROJECT:  
SIZEWELL C

DOCUMENT:  
LAND PLANS  
SHOWING PROPOSED LAND CHANGES  
REGULATION 5(b)(i) INFRASTRUCTURE  
PLANNING (COMPULSORY ACQUISITION)  
REGULATIONS 2010

DRAWING TITLE:  
FEN MEADOW (PAKENHAM)  
LAND PLANS  
SHOWING PROPOSED LAND CHANGES  
SHEET 28 OF 28

DRAWING NO:  
SZC/PLC/28

REVISION:  
01

DATE: SEPT 2021

DRAWN: I.M.

SCALE: 1:2,500 @A1

